

Podborský, Vladimír

**[Tabulky A-H, 1-40]**


In: Podborský, Vladimír. *Numerický kód moravské malované keramiky : problémy deskripce v archeologii*. Brno: Univerzita J.E. Purkyně, 1977, pp. [305]-[352]

Stable URL (handle): <https://hdl.handle.net/11222.digilib/121333>

Access Date: 16. 02. 2024

Version: 20220831

Terms of use: Digital Library of the Faculty of Arts, Masaryk University provides access to digitized documents strictly for personal use, unless otherwise specified.



a



b

Tab. A. Střelice-Klobouček (okr. Znojmo).






Tab. B. 1, 2, 5 — Horákov; 3 — Střelice (okr. Znojmo); 4 — Brno-Komín.





Tab. C. Brno-Maloměřice.





Tab. D. 1, 2, 5 — Vanovice; 3, 6, 8—12 — Těšetice-Kyjovice; 4 — Dukovany; 7 — Střelice (okr. Znojmo).






a



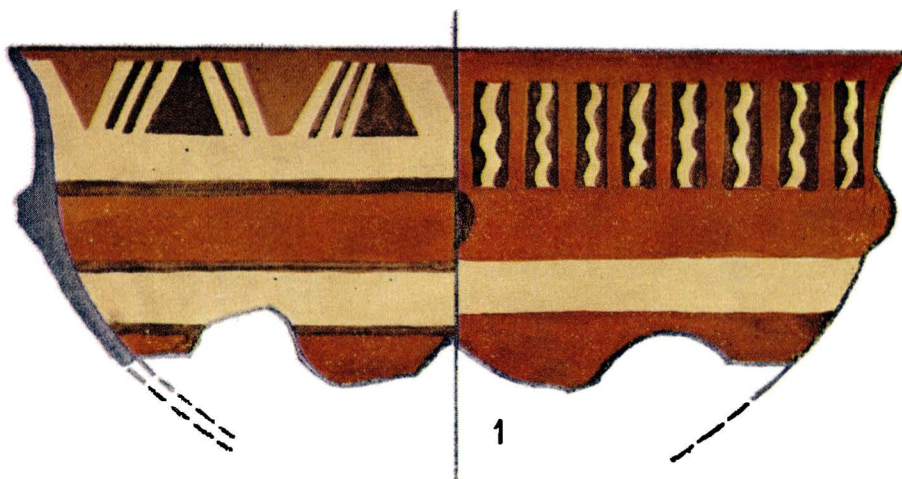
b



c

Tab. E. Těšetice-Kyjovice, objekt 4.






2




Tab. F. 1, 2 — Těšetice-Kyjovice, objekt 4.



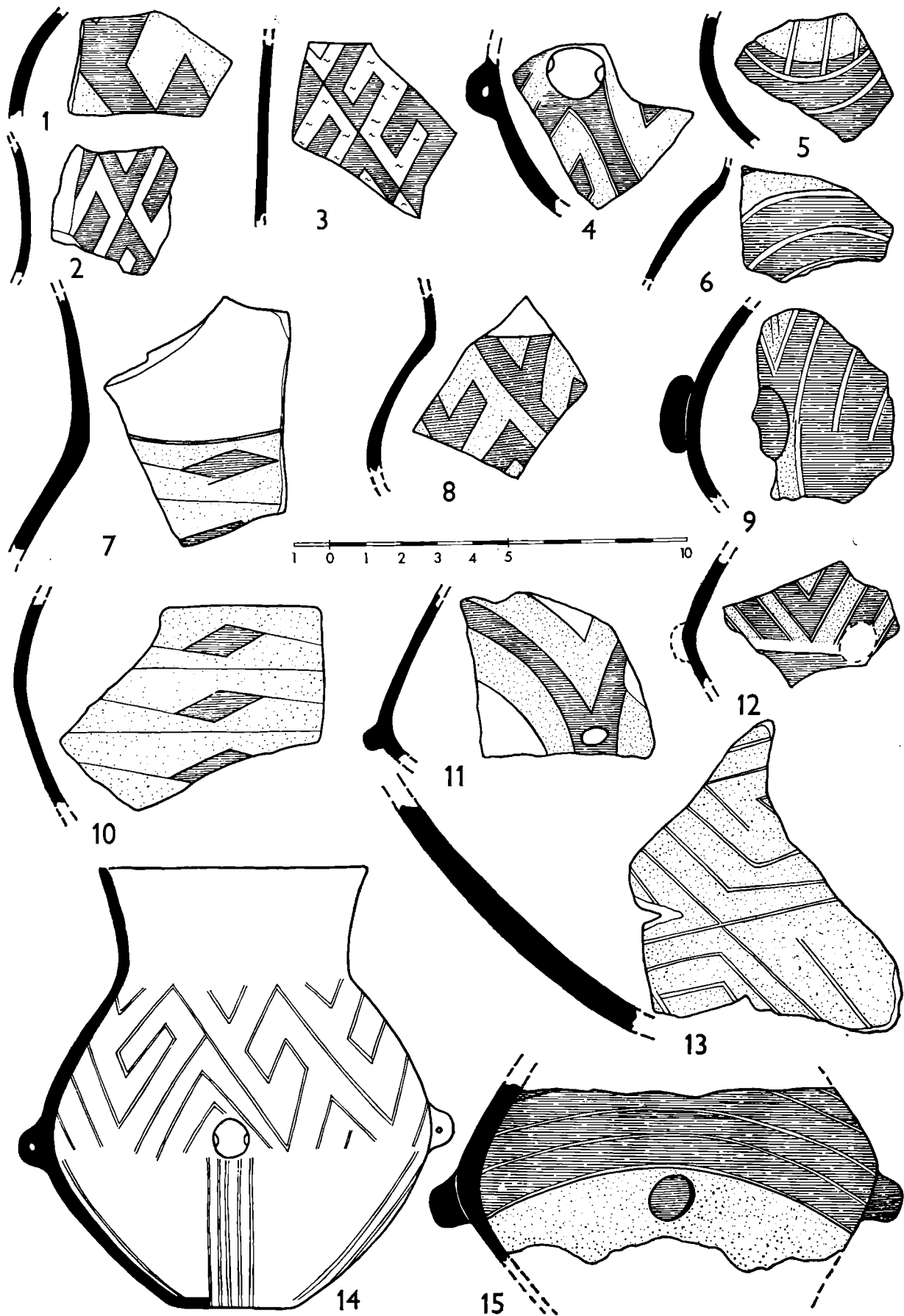


Tab. G. 1 — Šlapanice; 2 — Koberice; 3 — Znojmo-Novosady; 4—5 — Jaroměřice n. R.



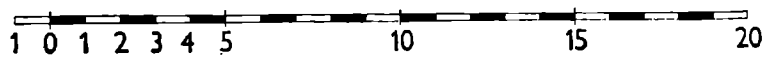
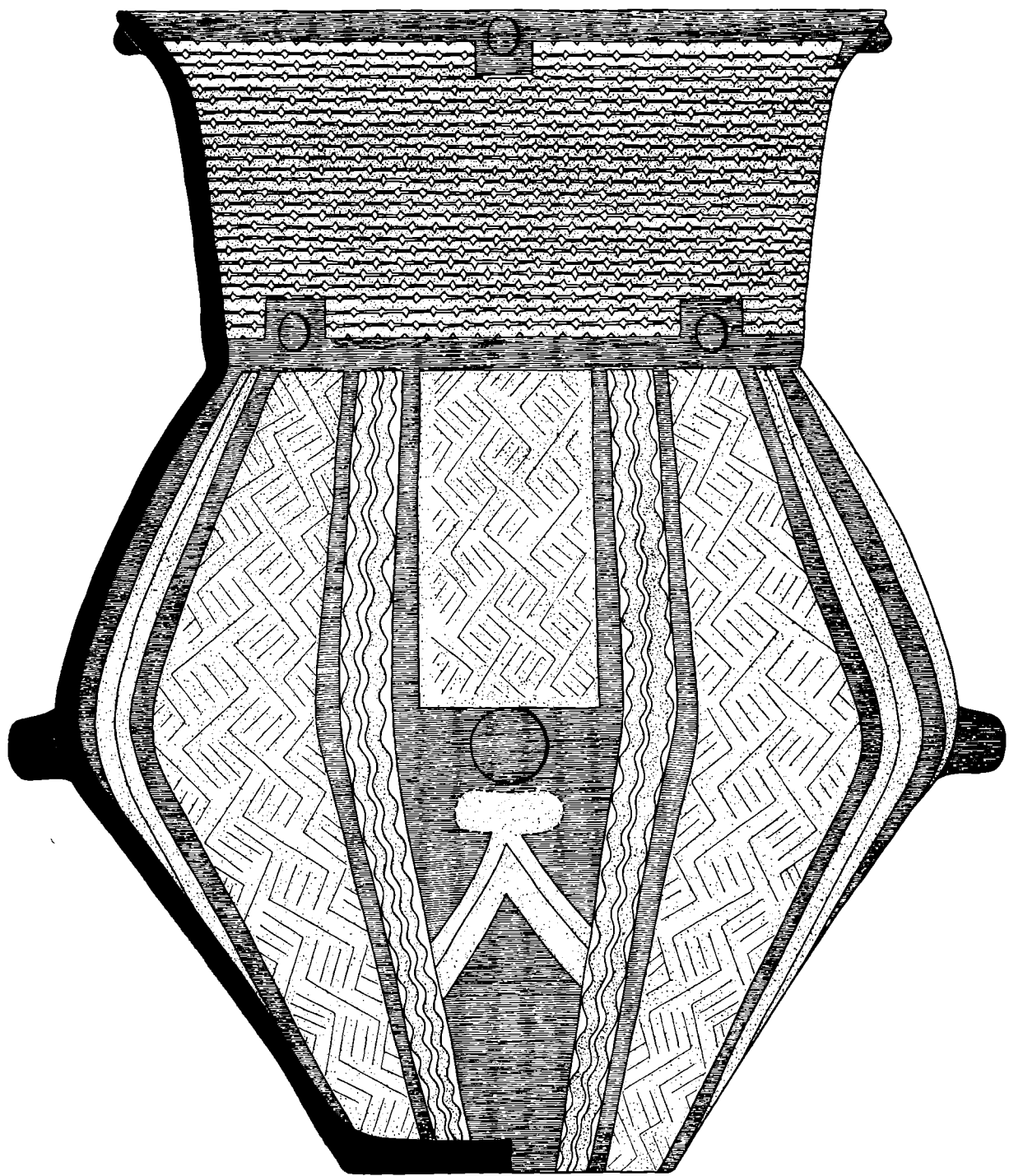


Tab. H. Těšetice-Kyjovice, objekt 79.

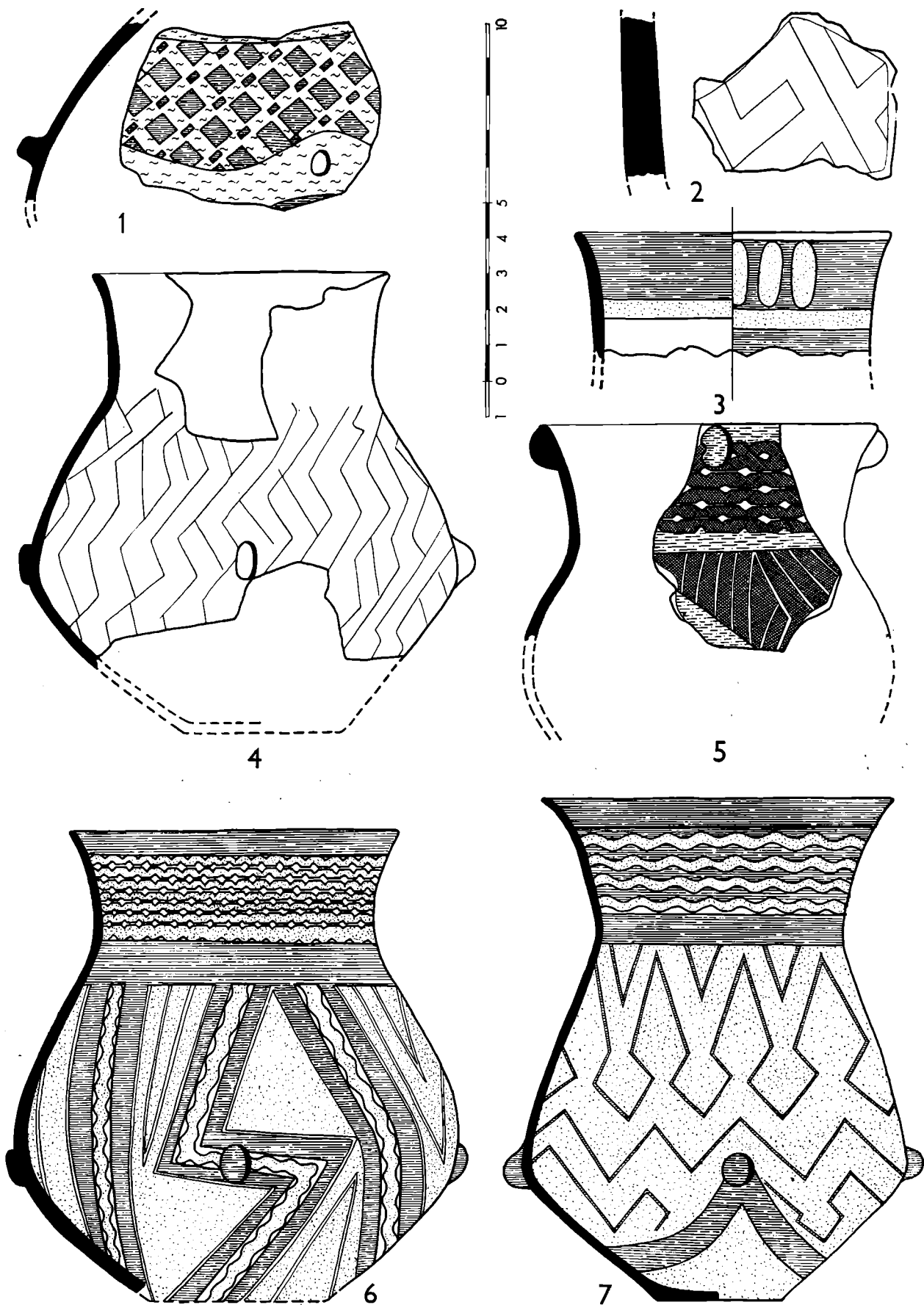


Tab. 1. 1—15 — Brno-Komín.



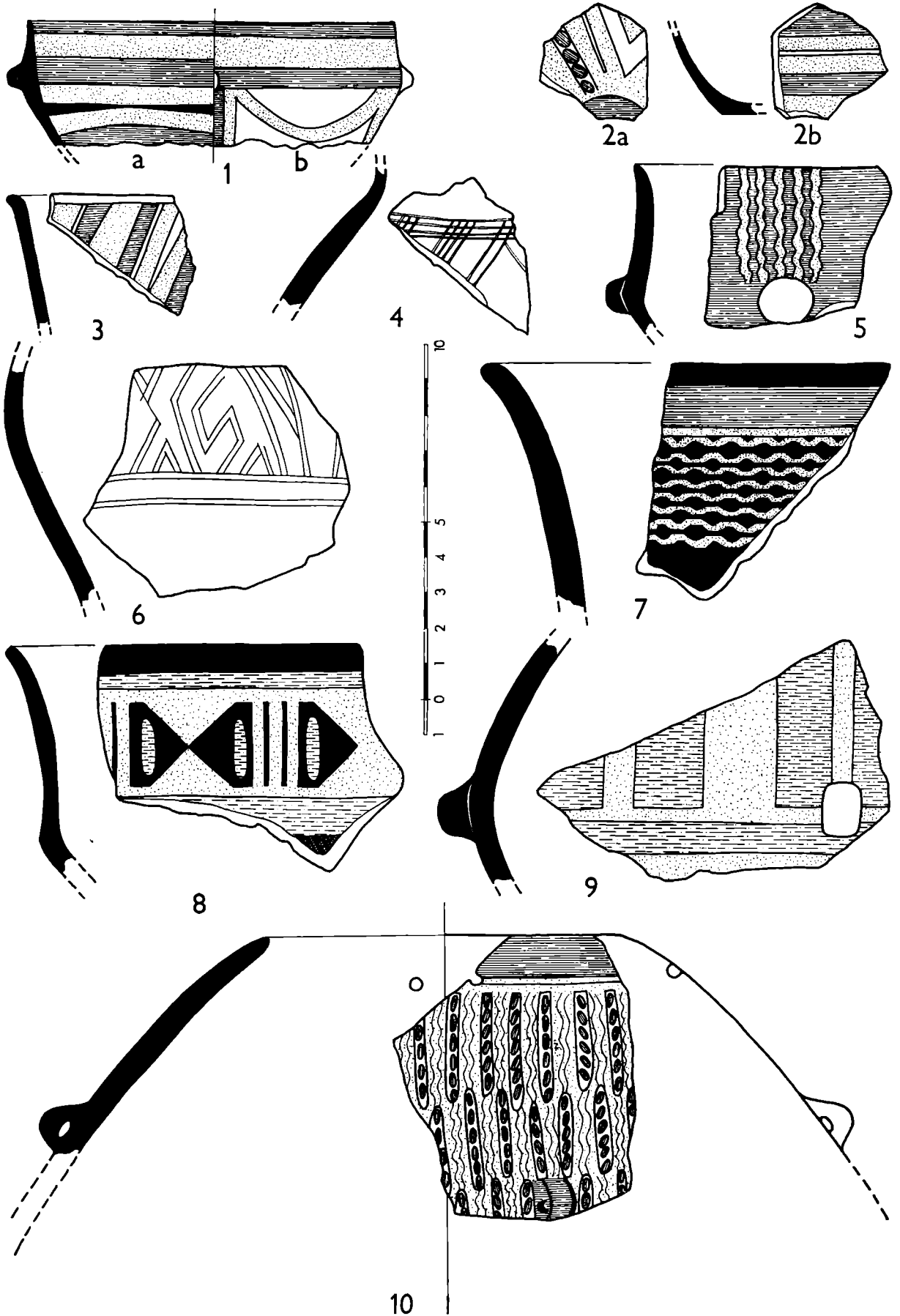


Tab. 2. Brno-Maloměřice.

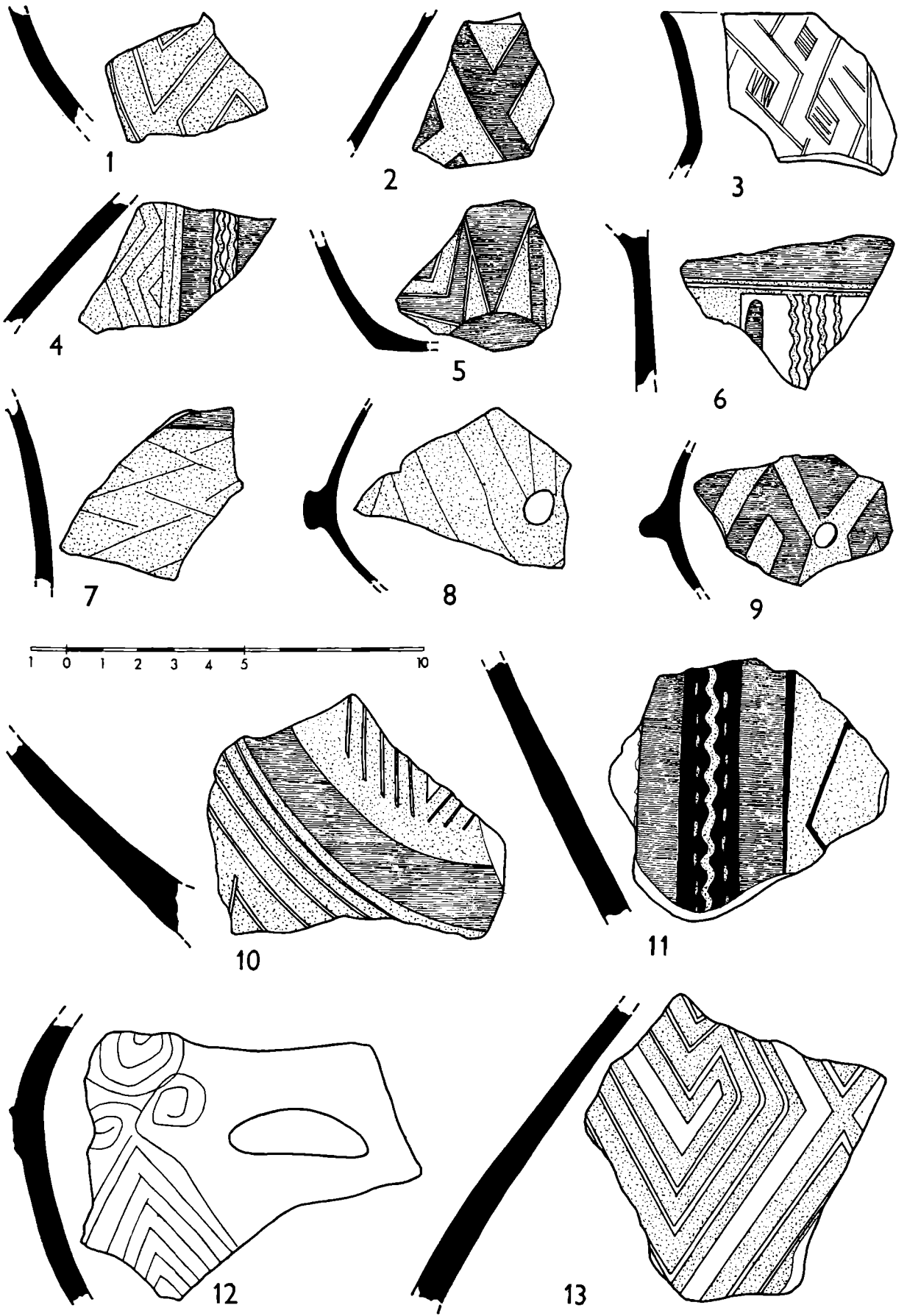


Tab. 3. 1—7 — Brno-Maloměřice.



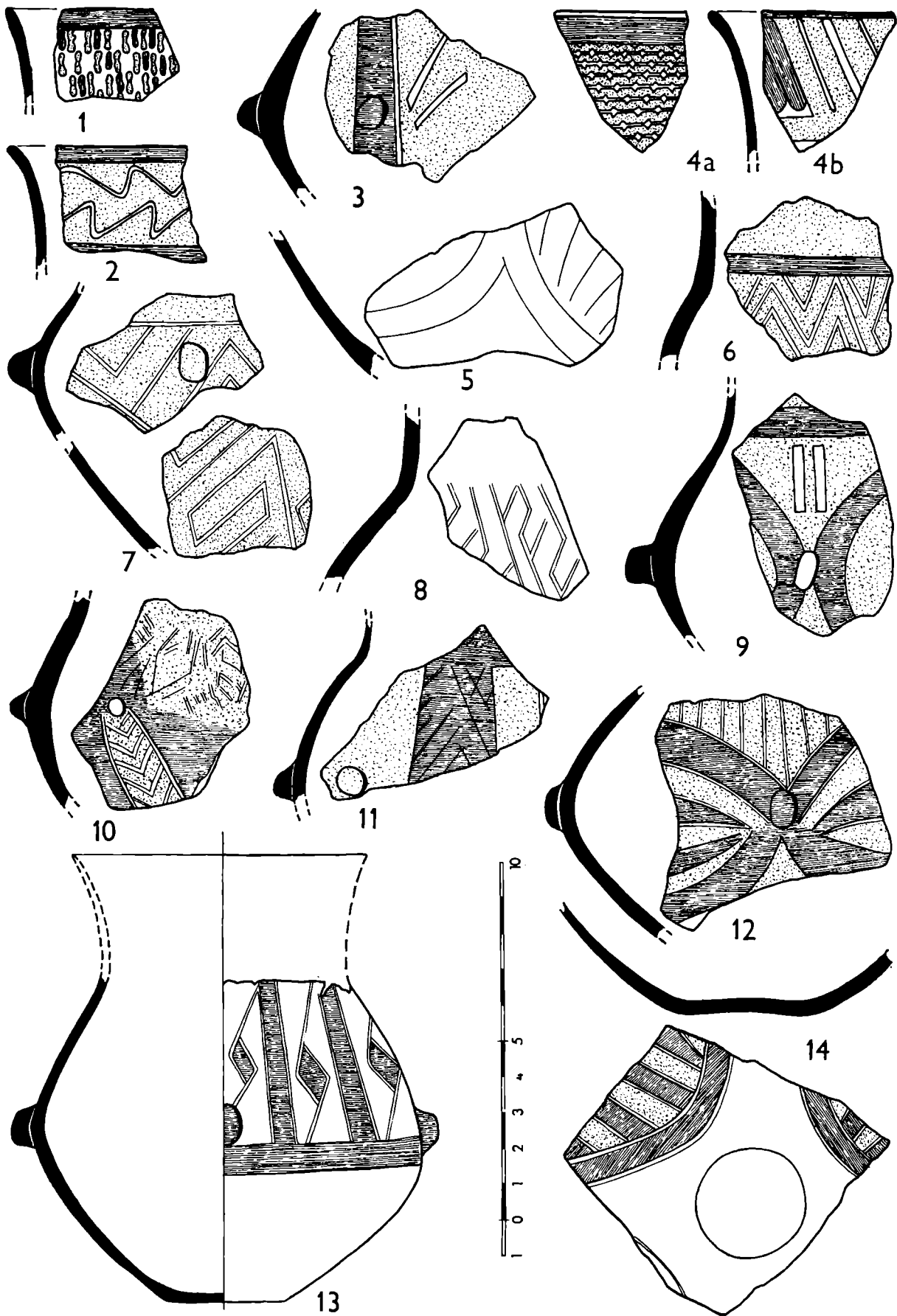


Tab. 4. 1—10 — Dukovany.

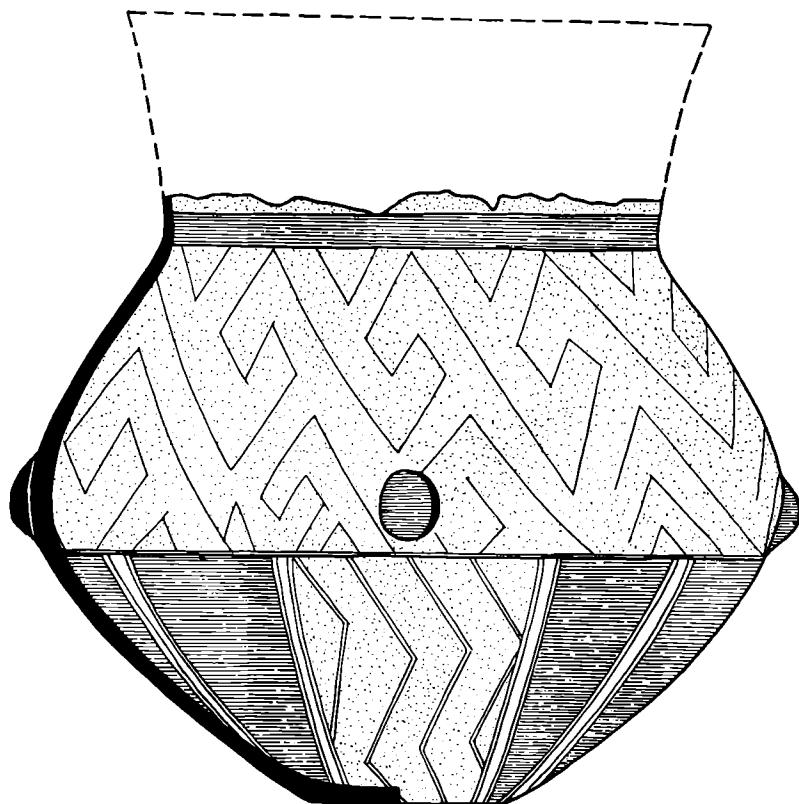


Tab. 5. 1—13 — Horákov.

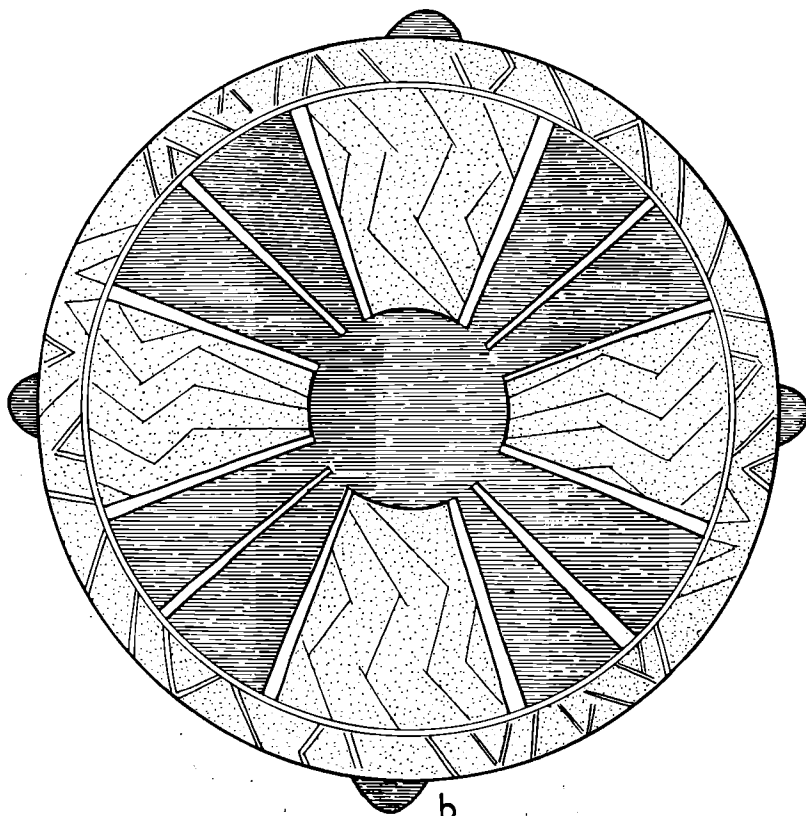




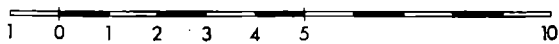
Tab. 6. 1—14 — Horákov.



a

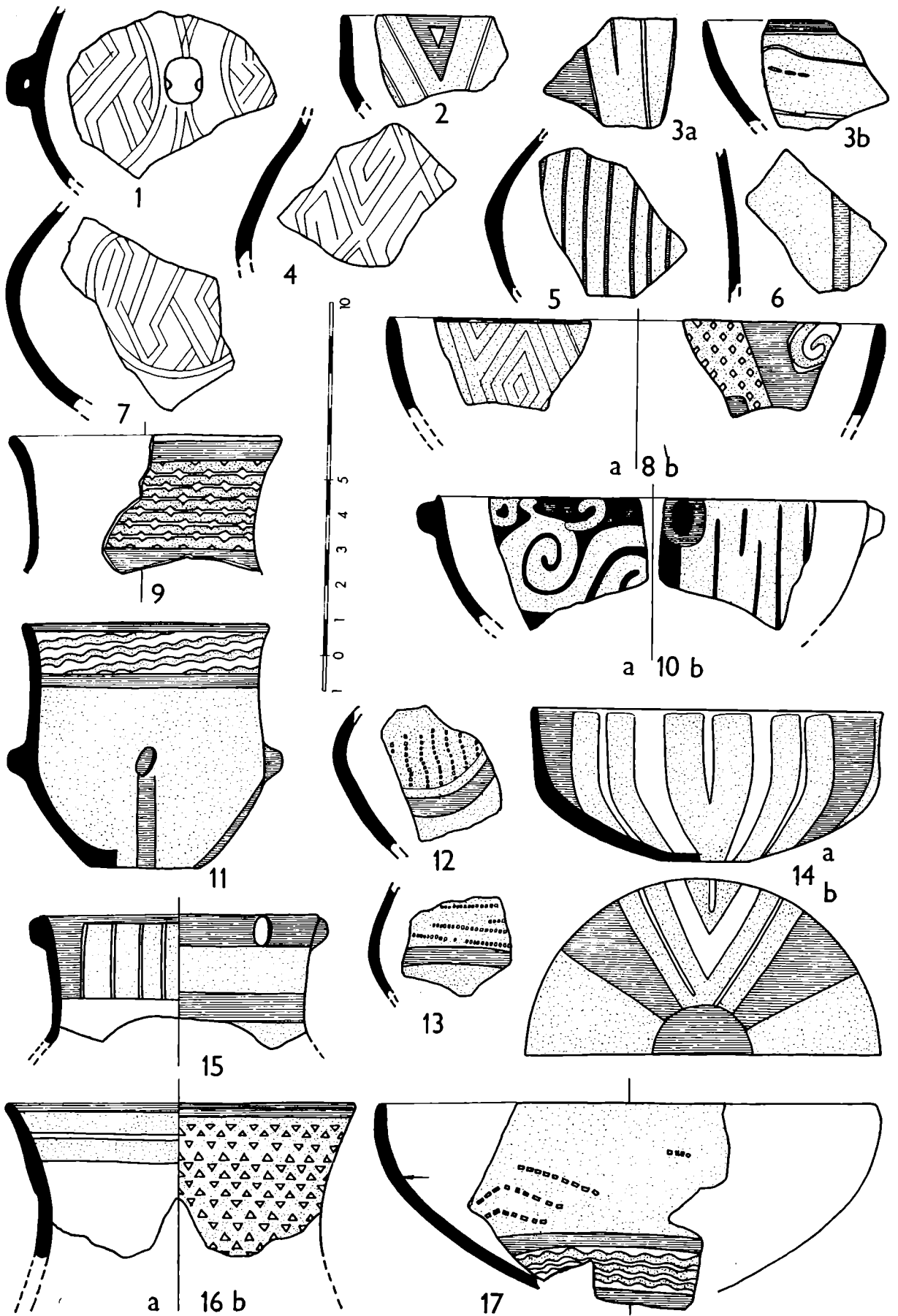


b

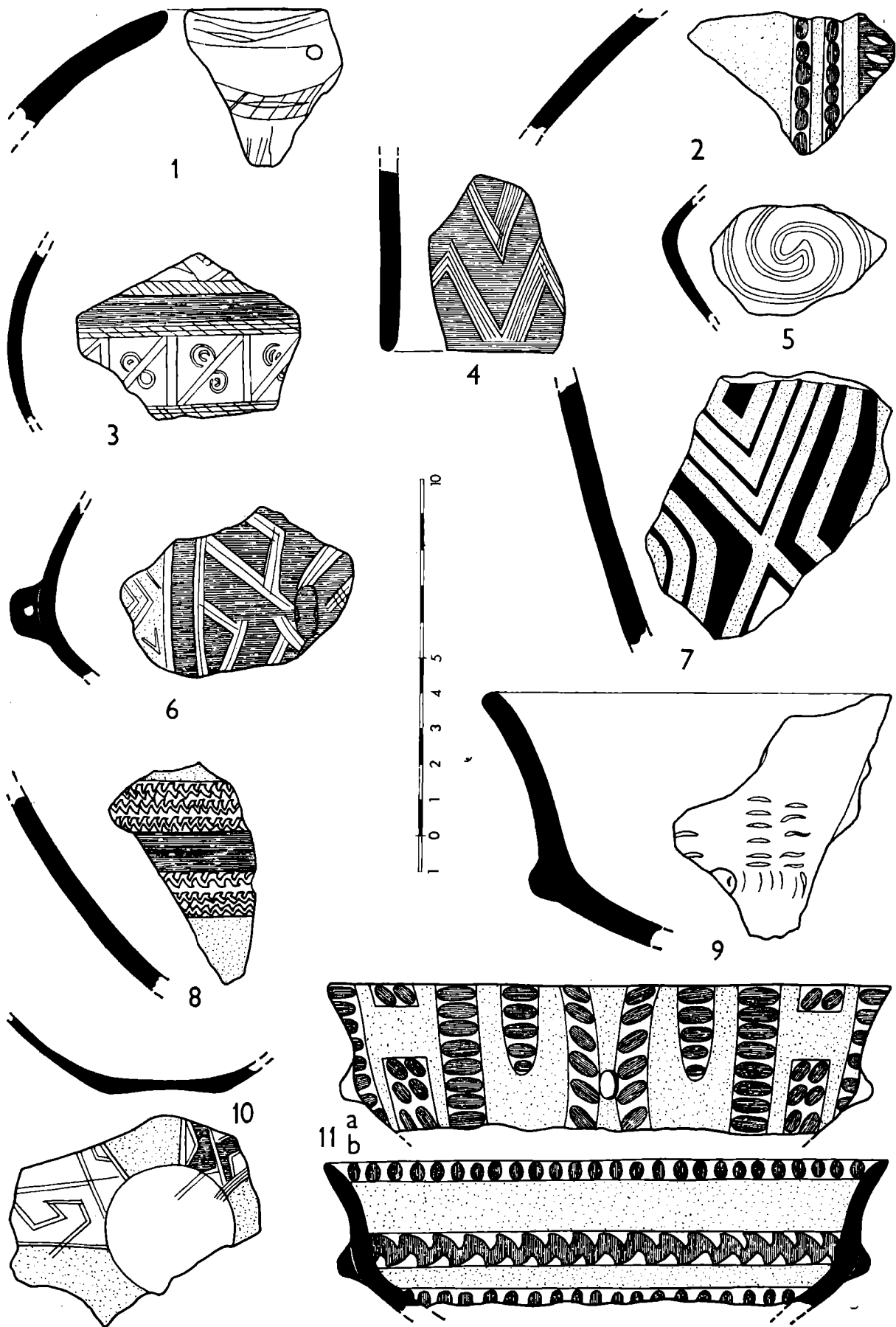


Tab. 7. Jaroměřice n. R.



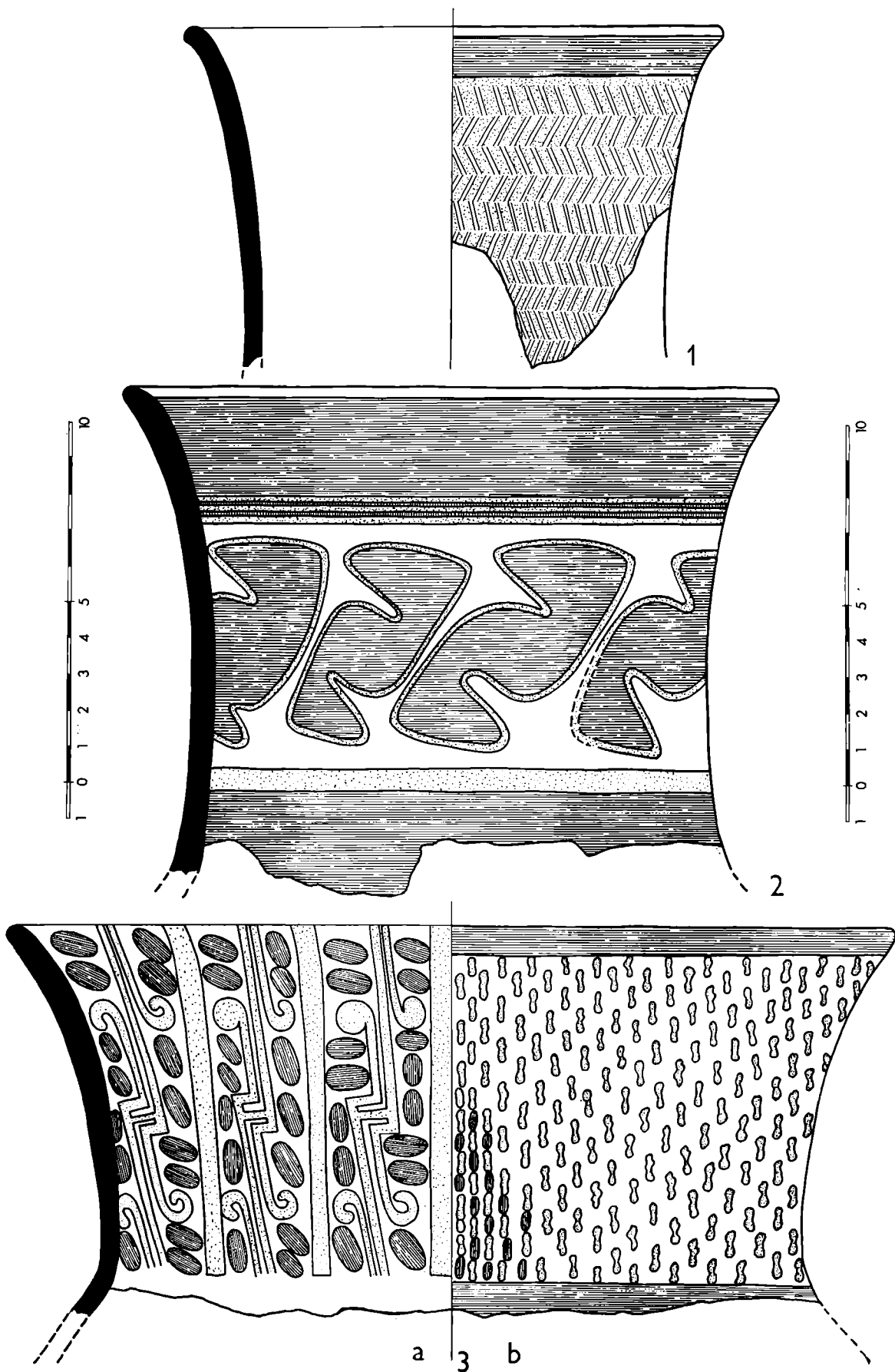


Tab. 8. 1—17 — Jaroměřice n. R.

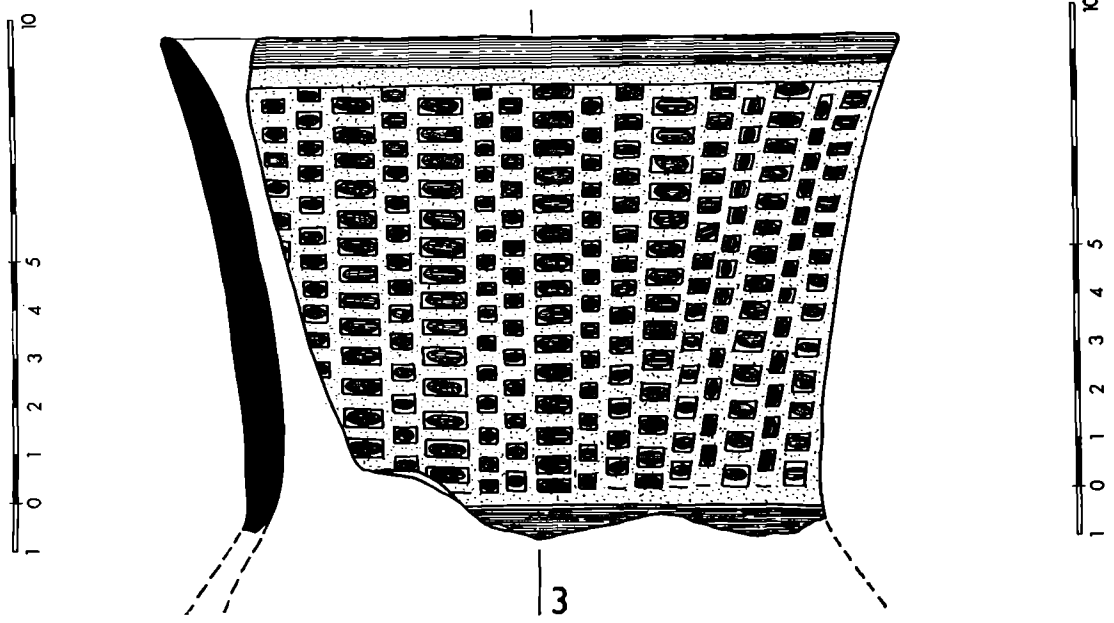
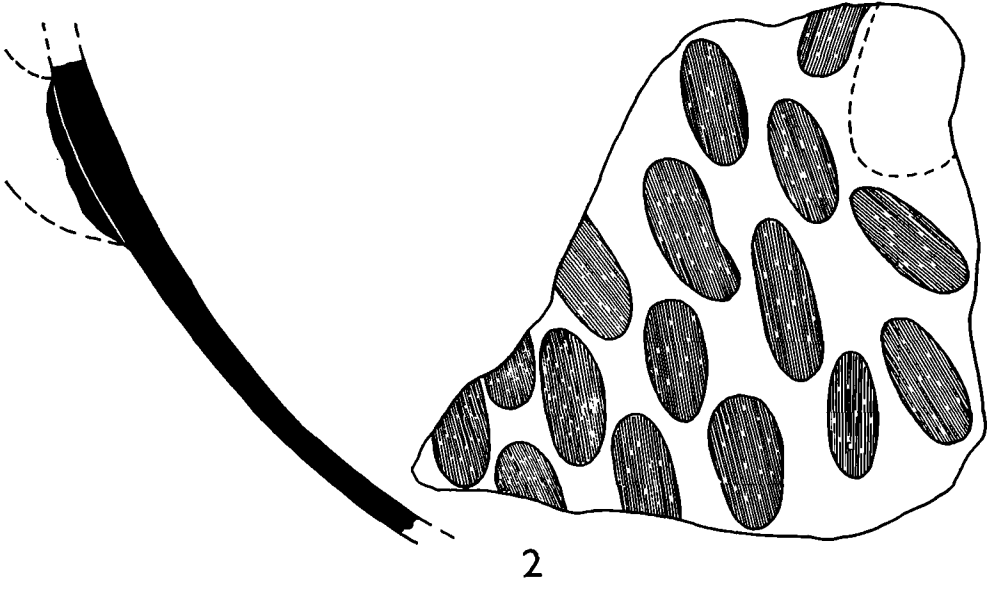
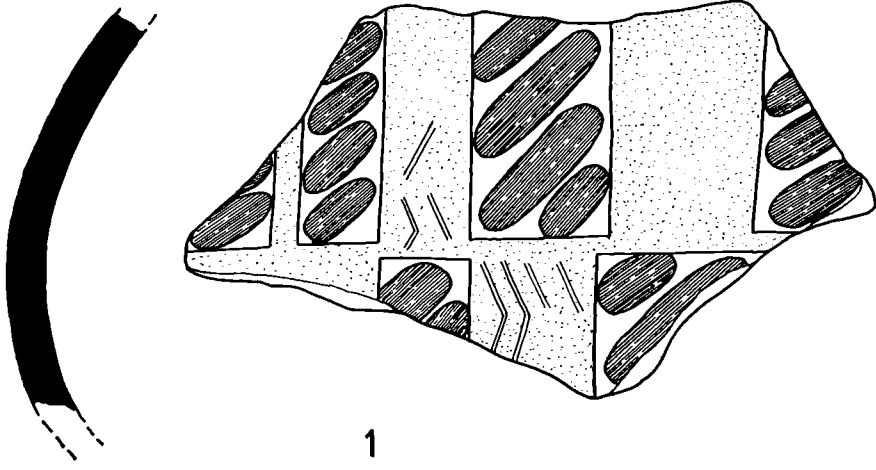


Tab. 9. 1—11 — Koberice.



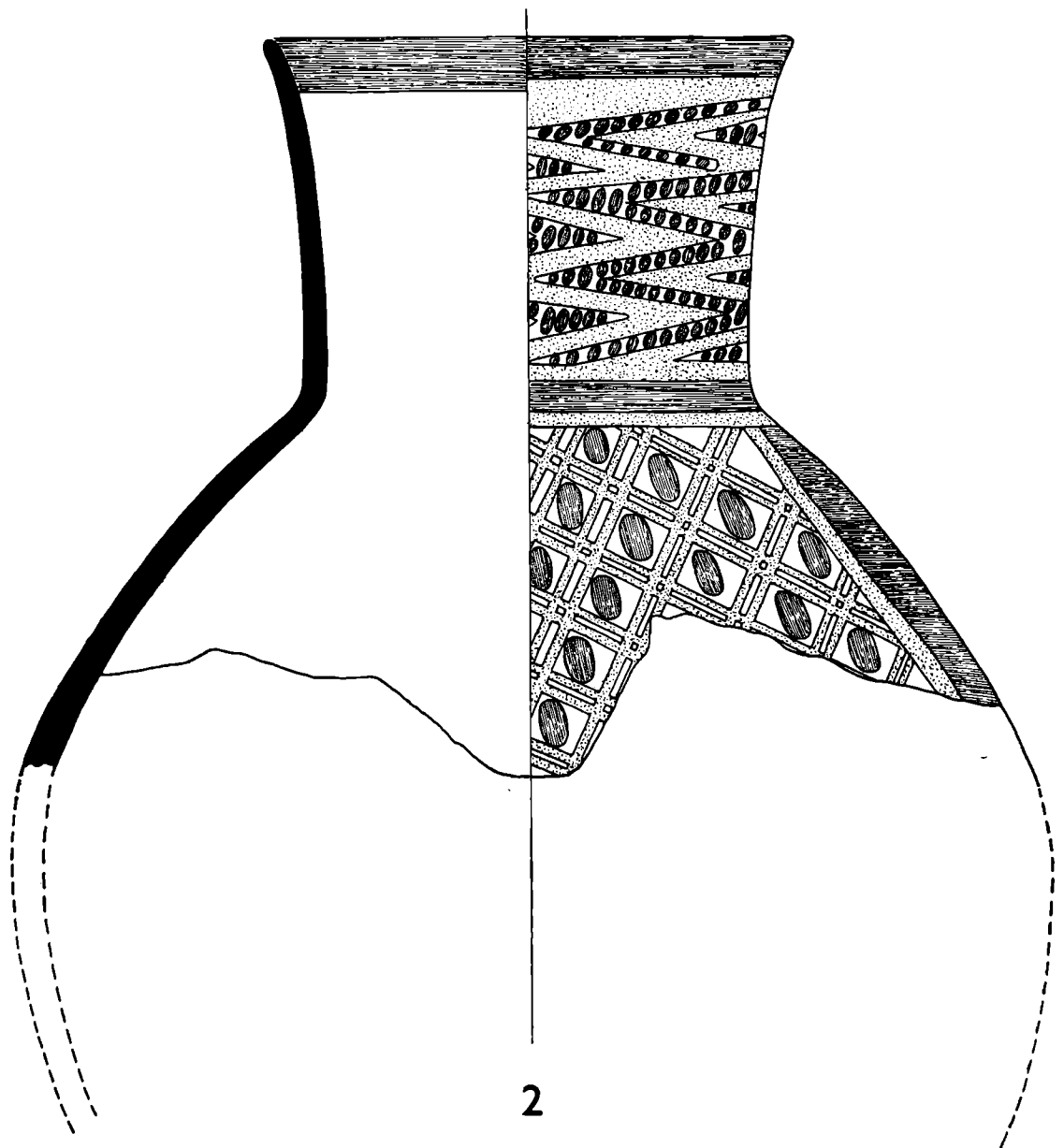
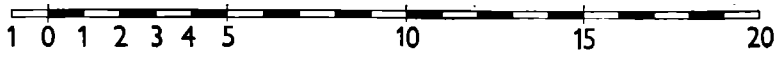
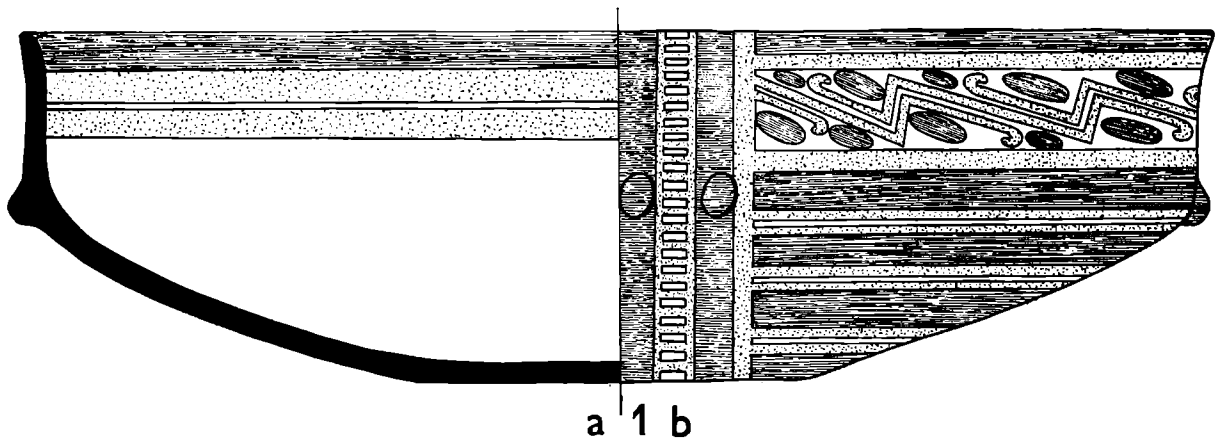


Tab. 10. 1—3 — Stělice (okr. Znojmo).

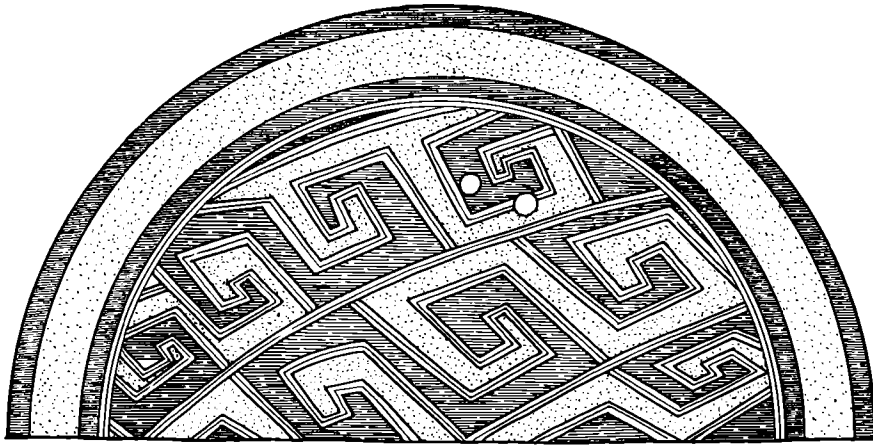


Tab. 11. 1—3 — Střelice (okr. Znojmo).

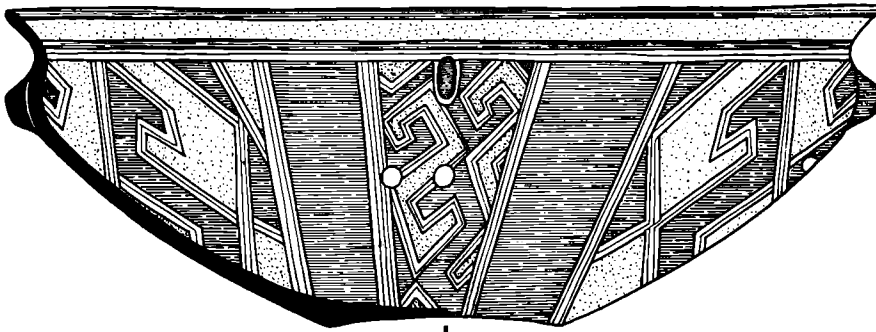





Tab. 12. 1—2 — Sřelice (ok r. Znojmo).



a



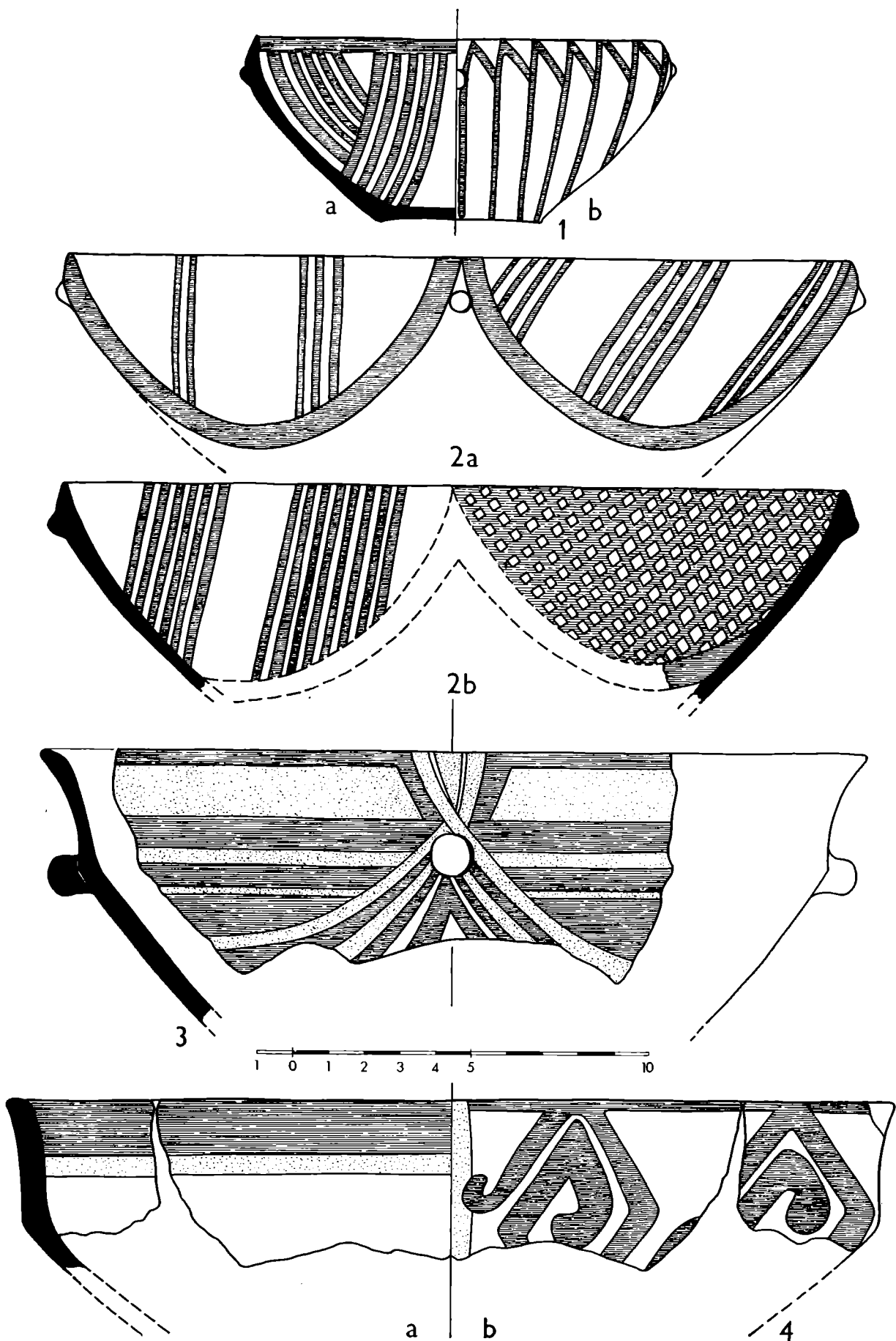
b




c

Tab. 13. Střelice (okr. Znojmo).



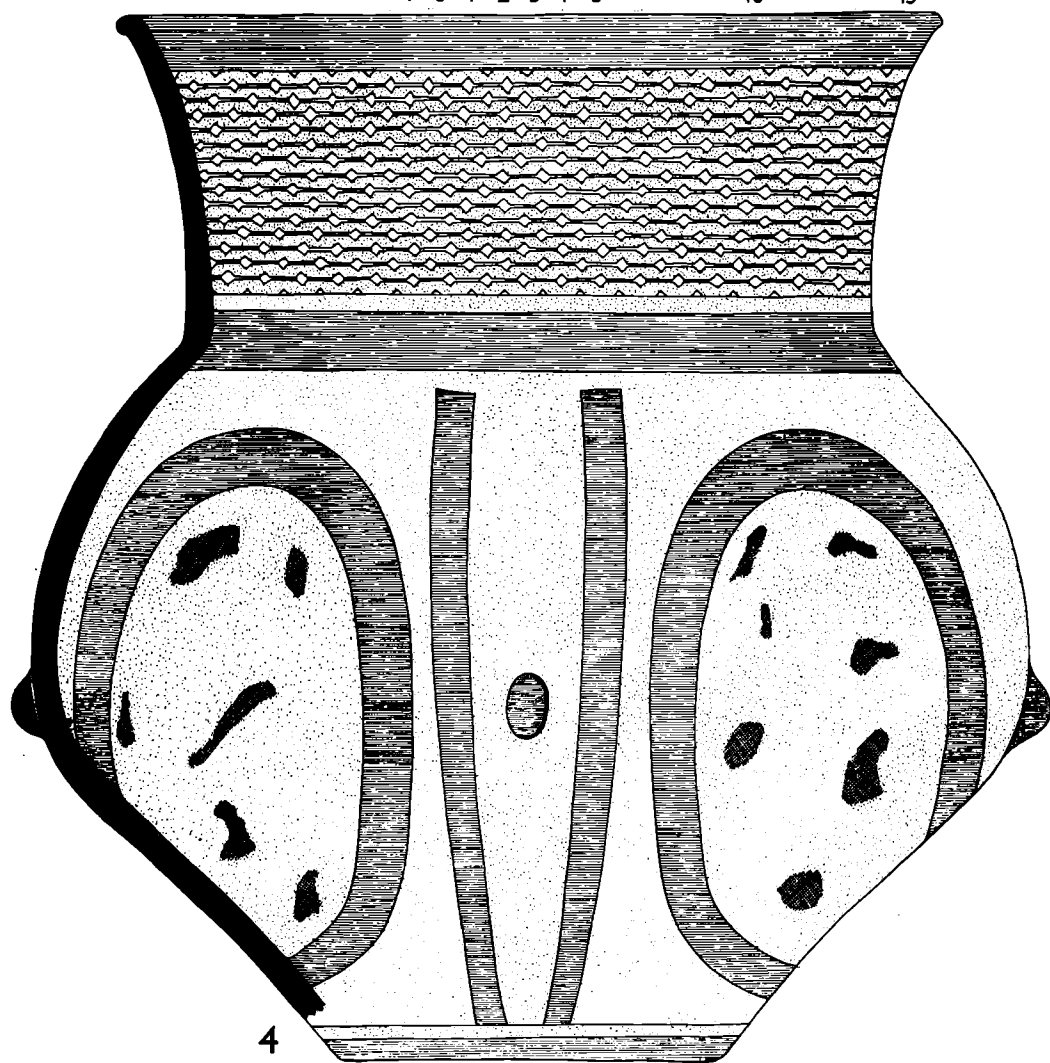
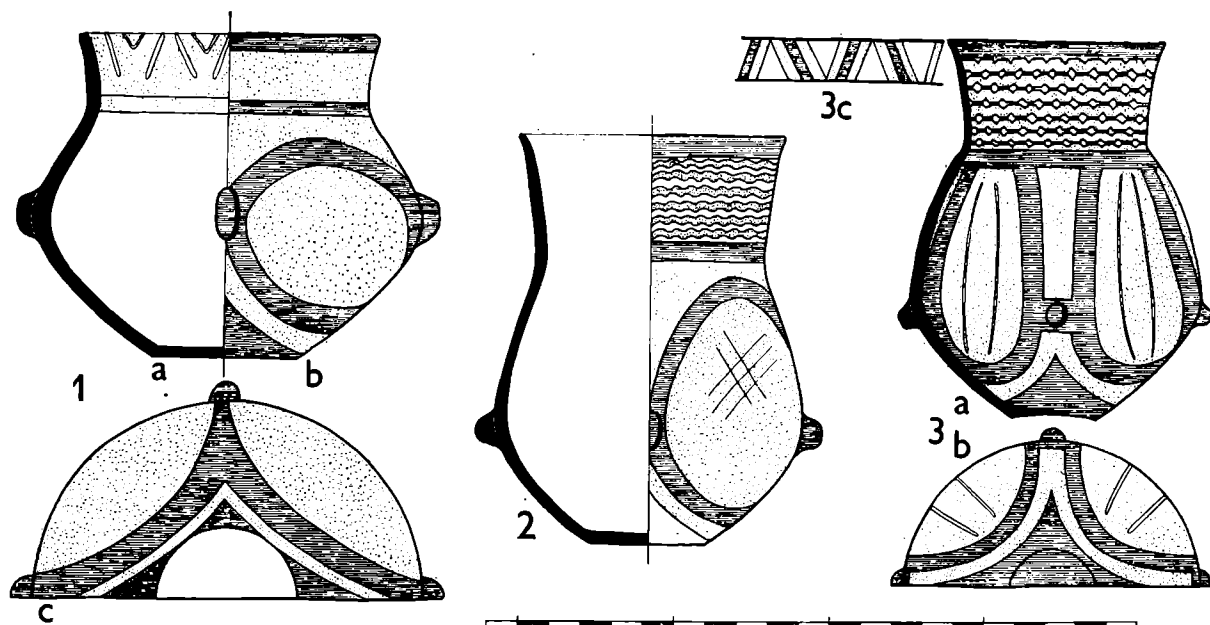


Tab. 14. 1—4 — Střelice (okr. Znojmo).



Tab. 15. 1—13 — Střelice (okr. Znojmo).

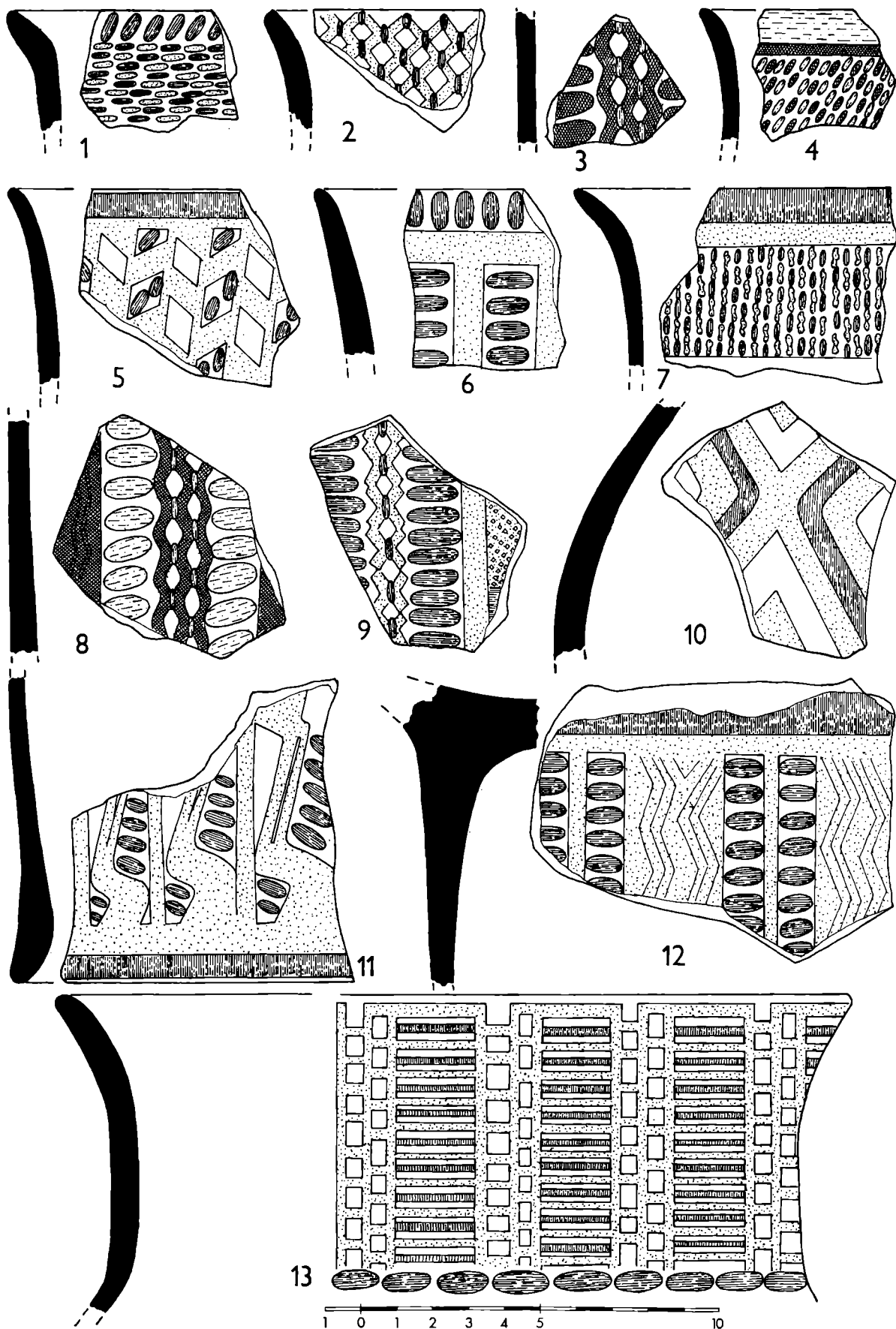




Tab. 16. 1—4 — Střelice, (okr. Znojmo).

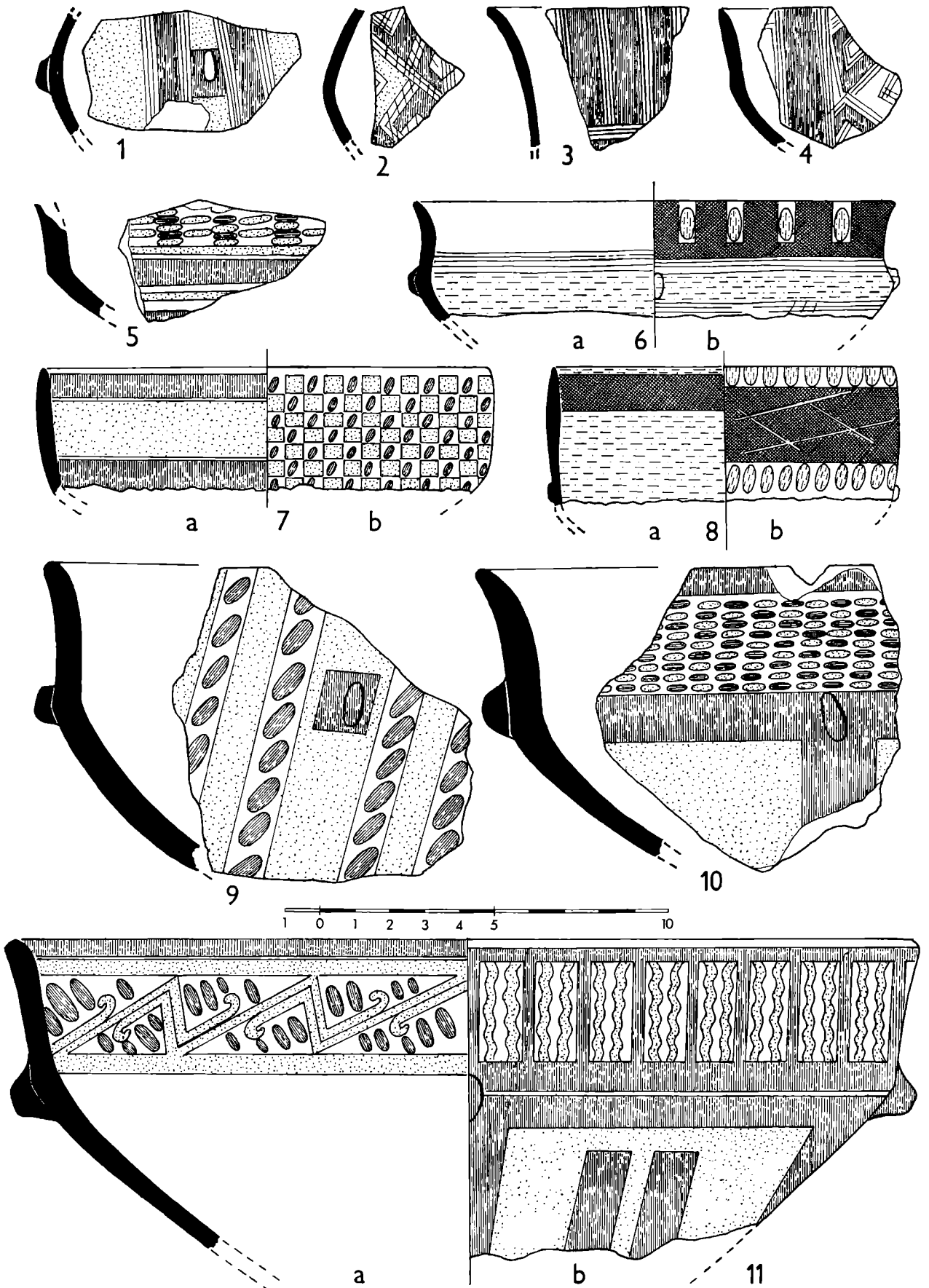


Tab. 17. 1—10 — Šlapanice.

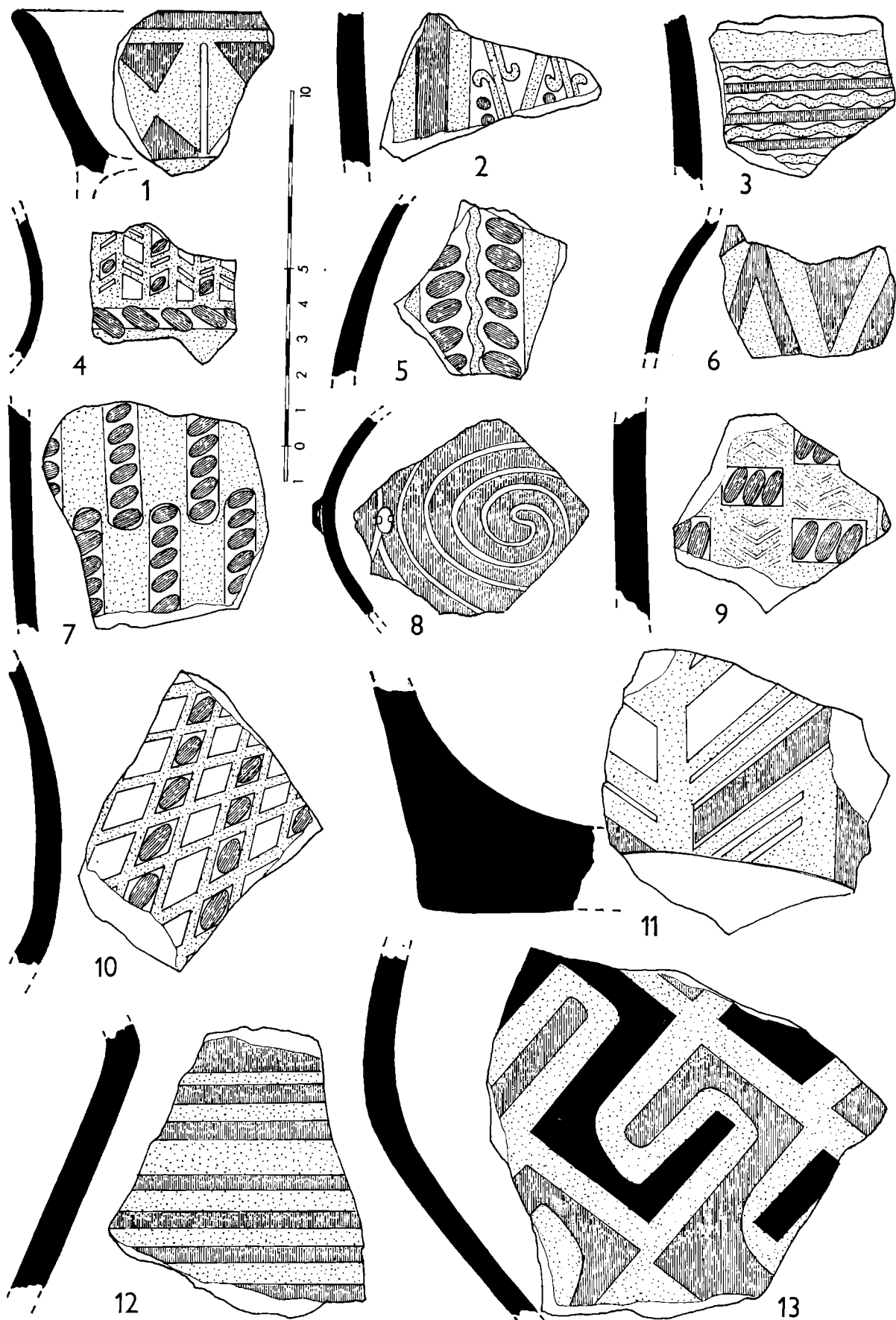


Tab. 18. 1—13 — Těšetice-Kyjovice, objekt 1.

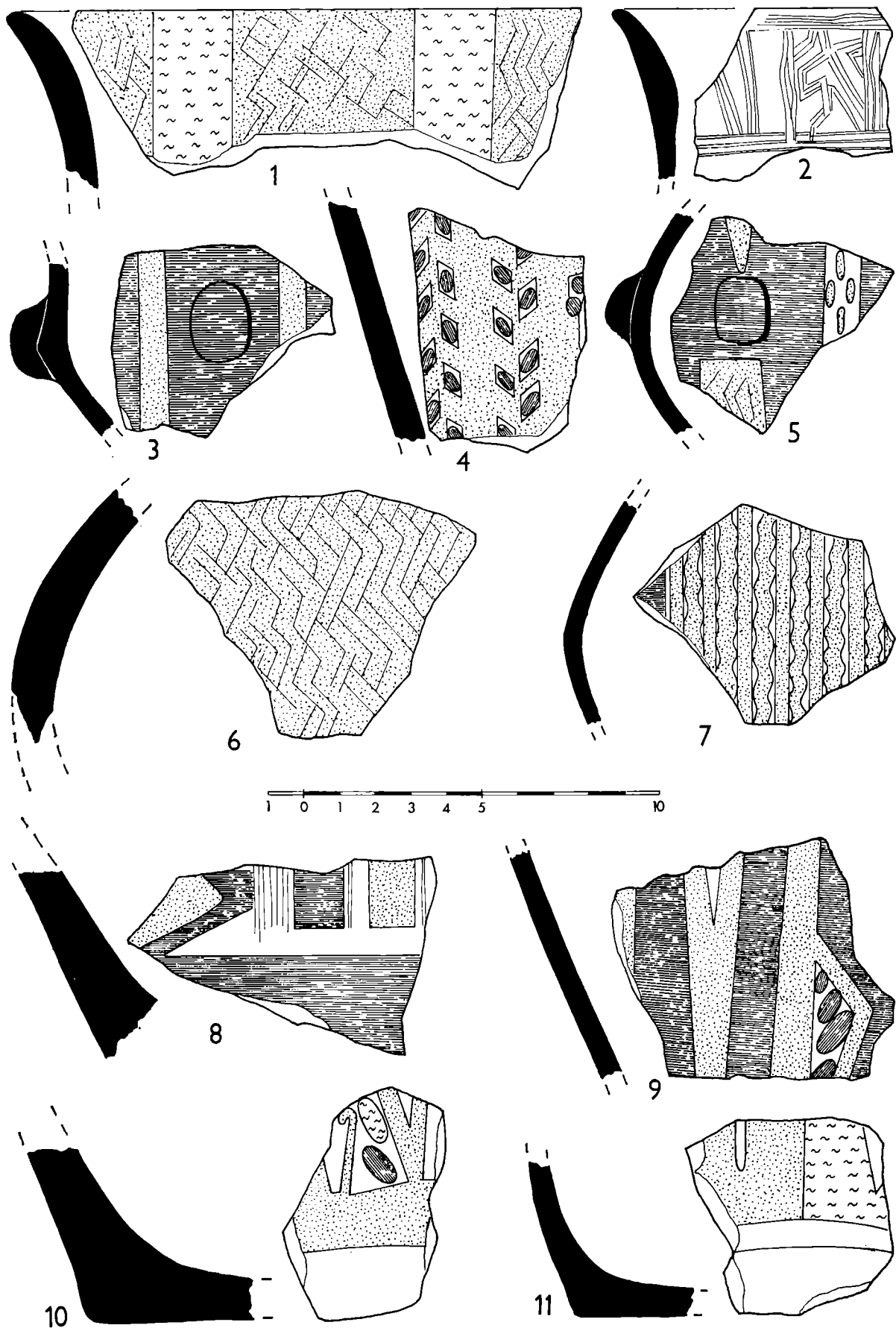




Tab. 19. 1—11 — Těšetice-Kyjovice, objekt 1.

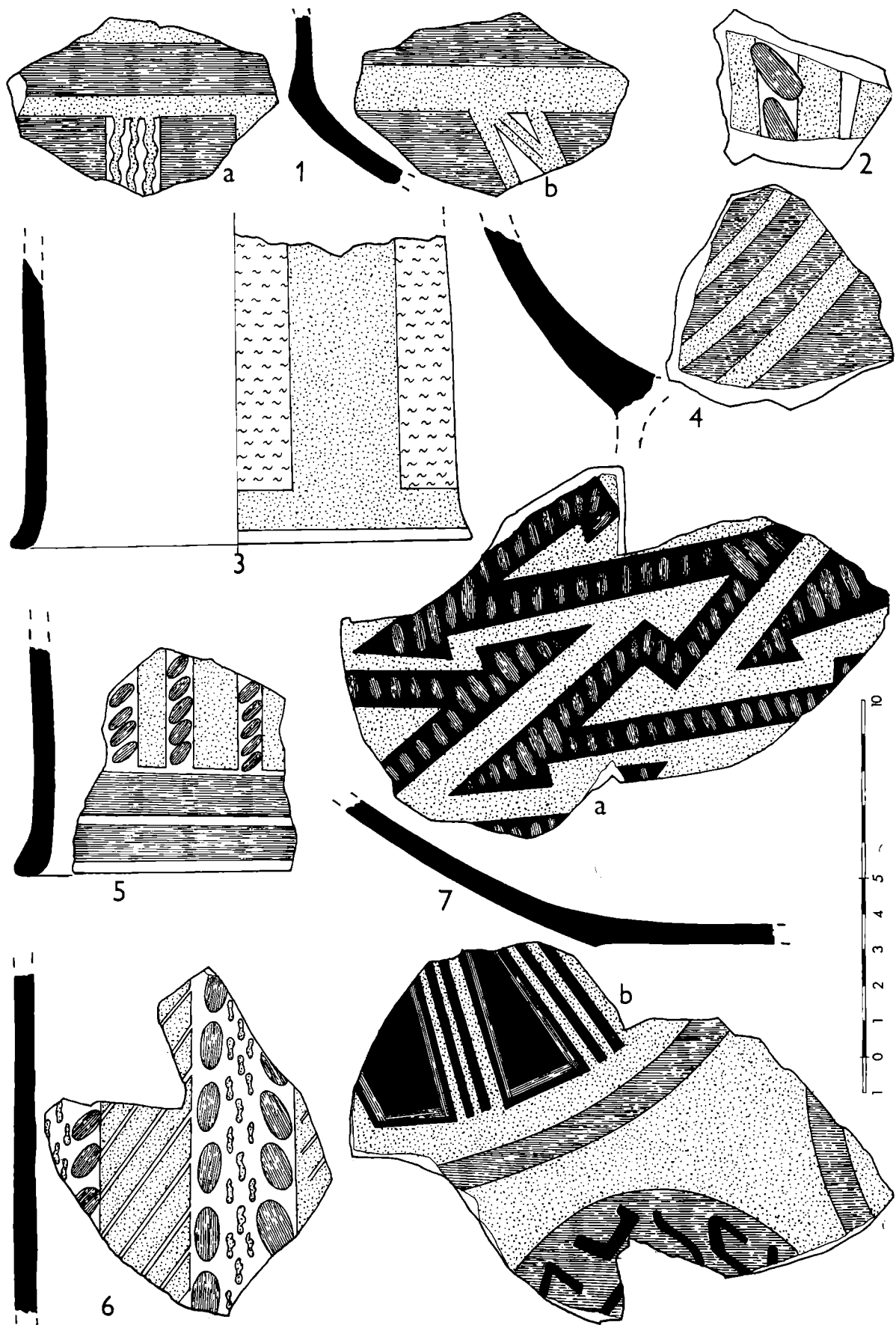


Tab. 20. 1—13 — Těšetice-Kyjovice, objekt I.

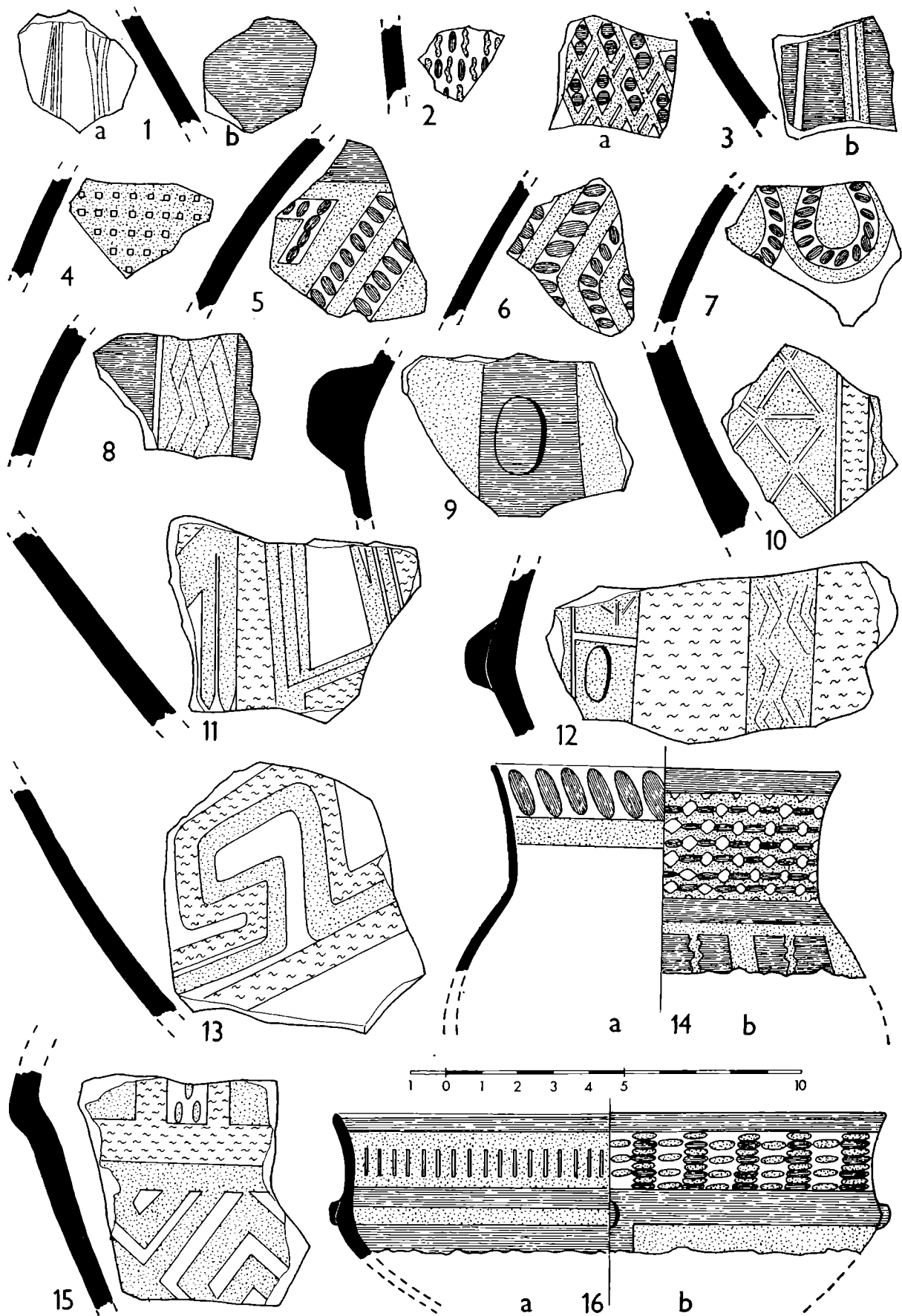


Tab. 21. 1—11 — Těšetice-Kyjovice, objekt 79.

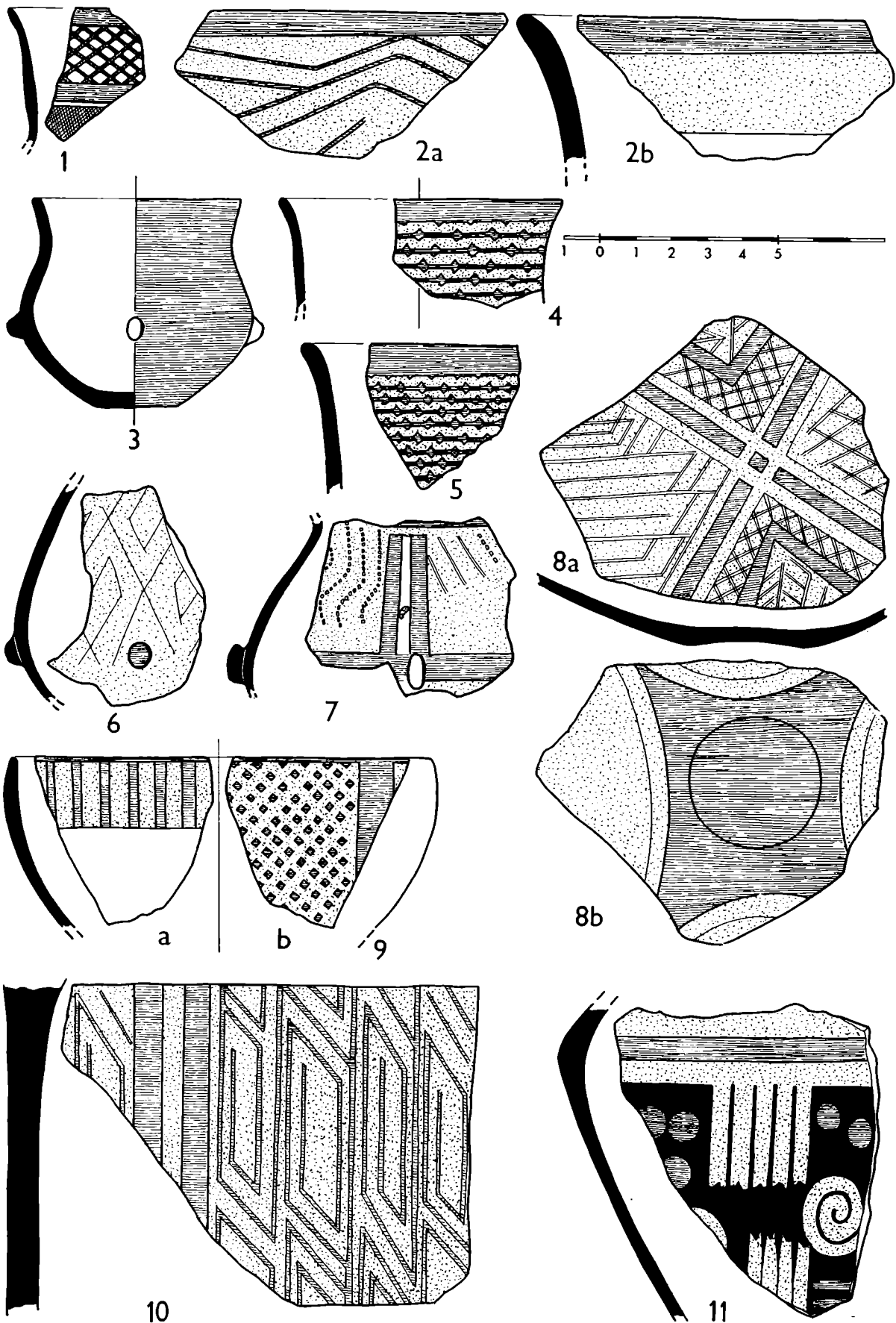




Tab. 22. 1—7 — Těšetice-Kyjovice, objekt 79.

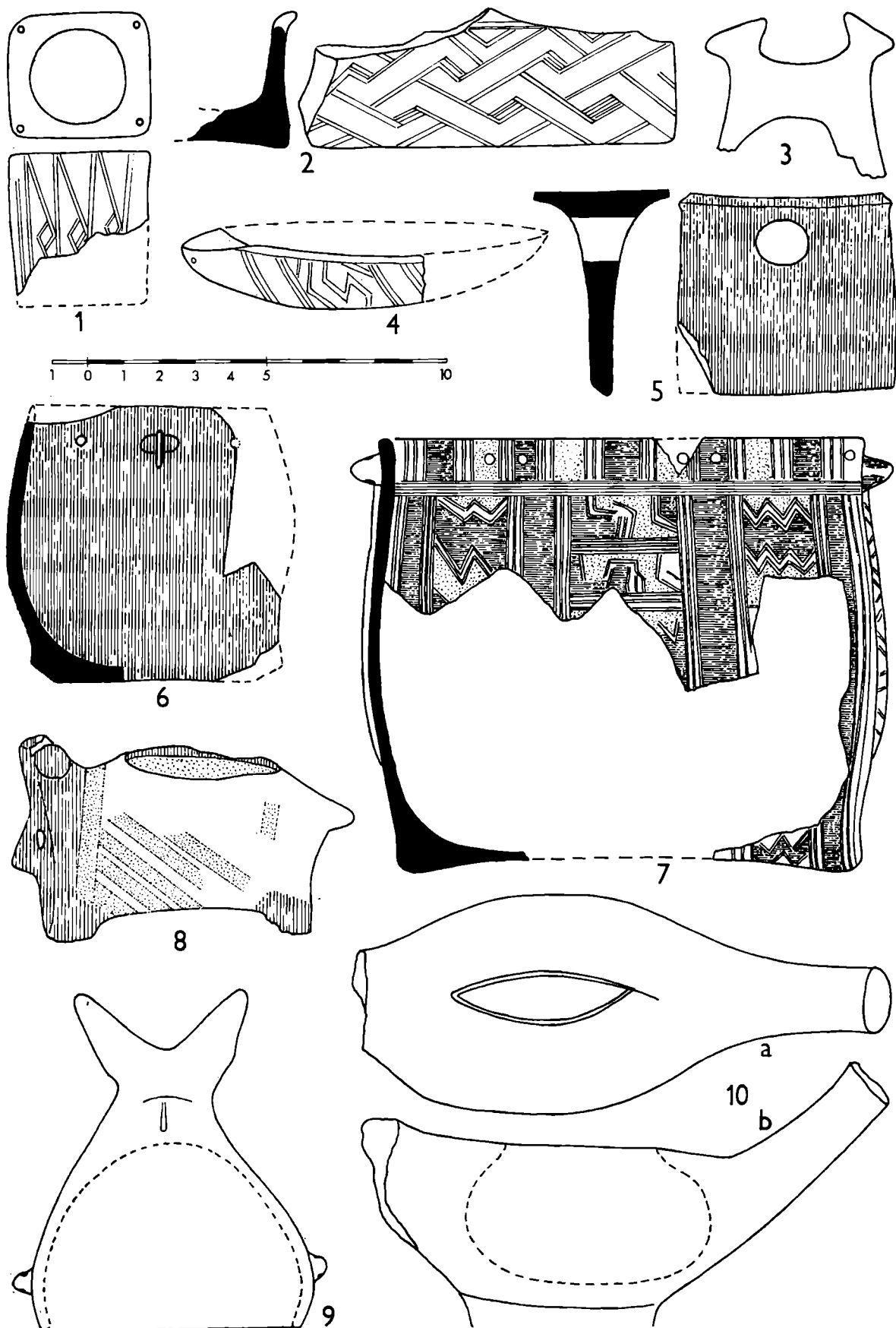


Tab. 23. 1—16 — Těšetice-Kyjovice, objekt 79.

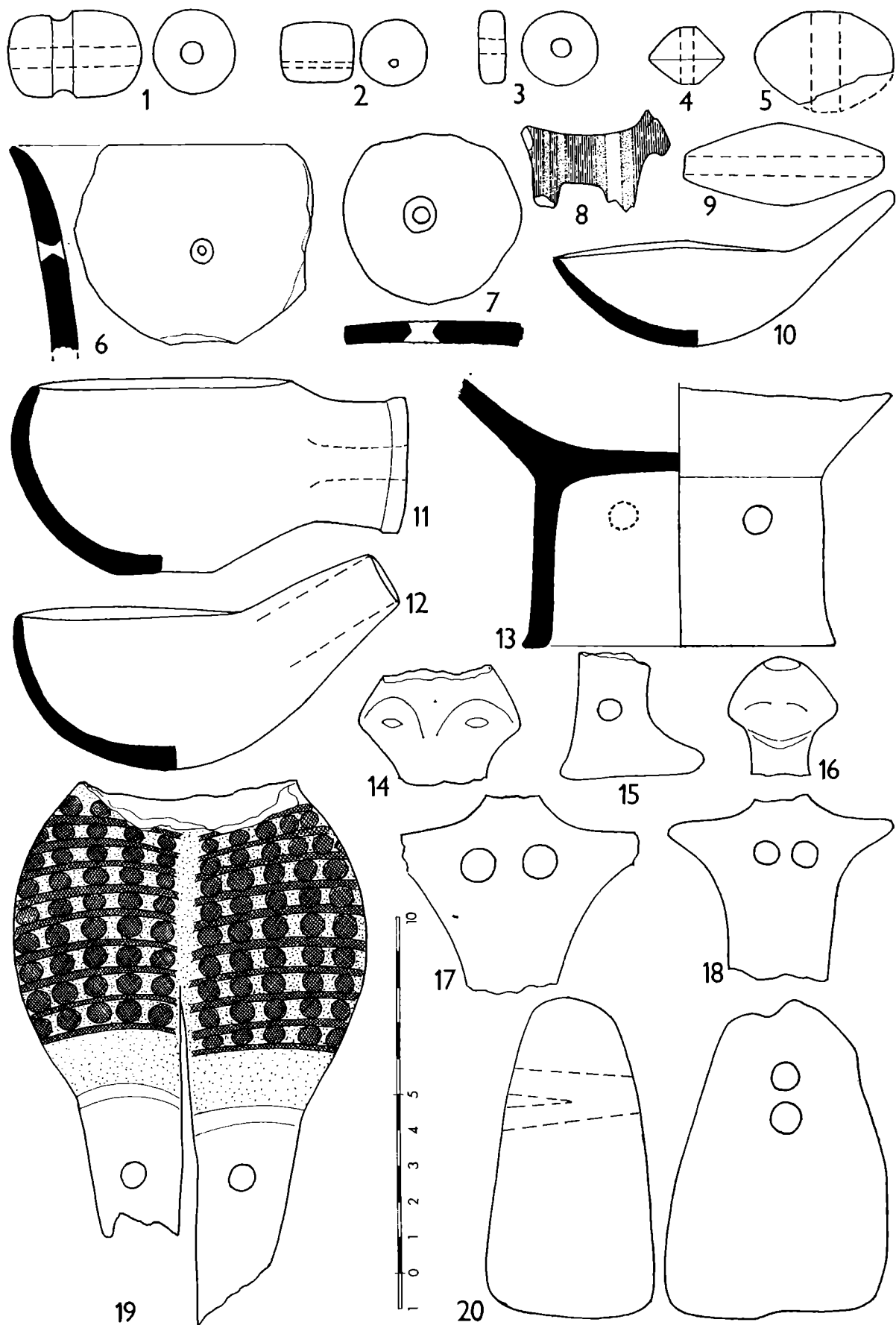


Tab. 24. I—II — Znojmo.

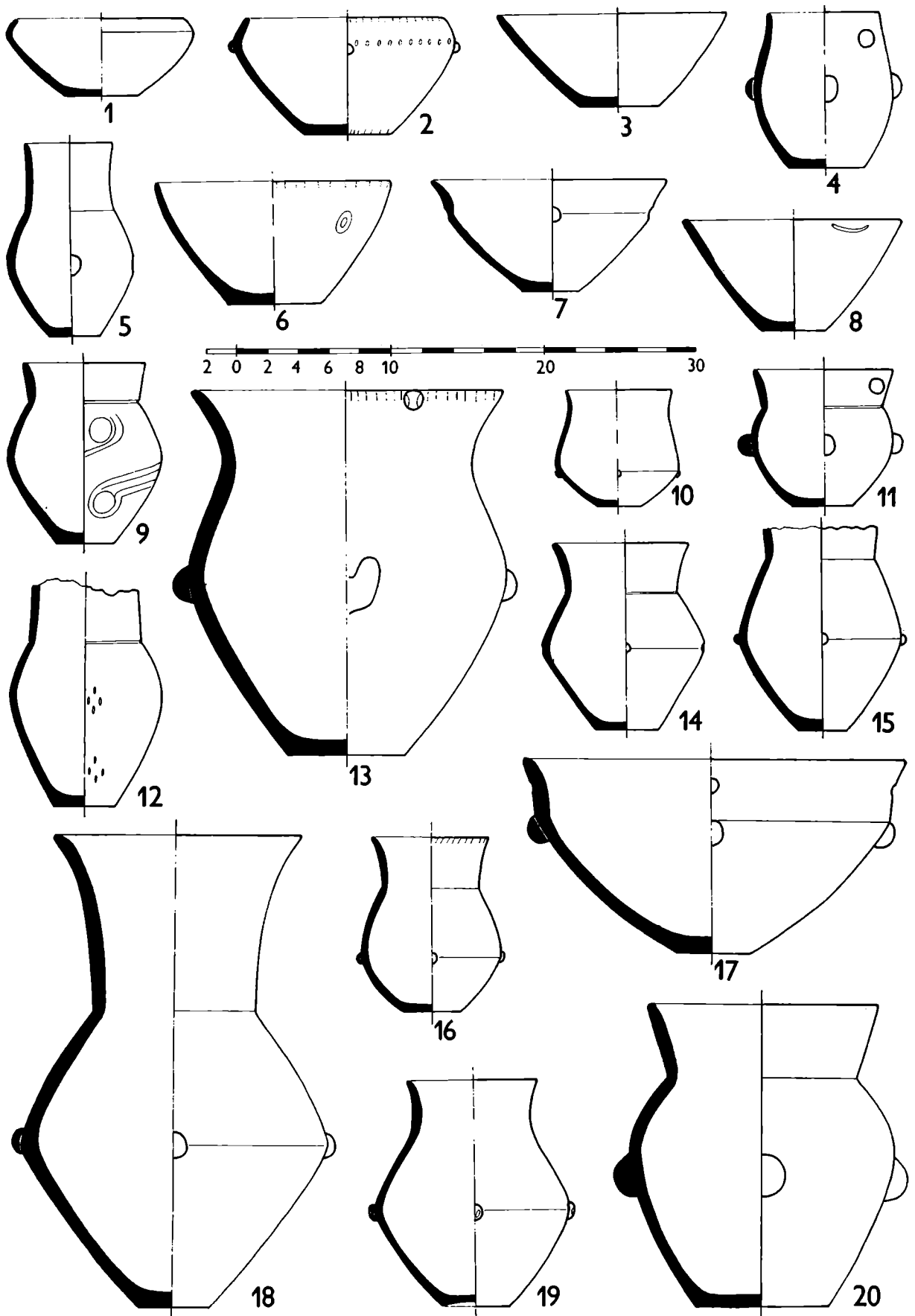




Tab. 25. 1 — Střelice (okr. Brno-venkov); 2, 4, 6, 10 — Střelice (okr. Znojmo); 3 — Výčapy-Štěpánovice; 5 — Kobeřice; 7 — Prštice; 8 — Jaroměřice n. R.; 9 — Boskovštejn.

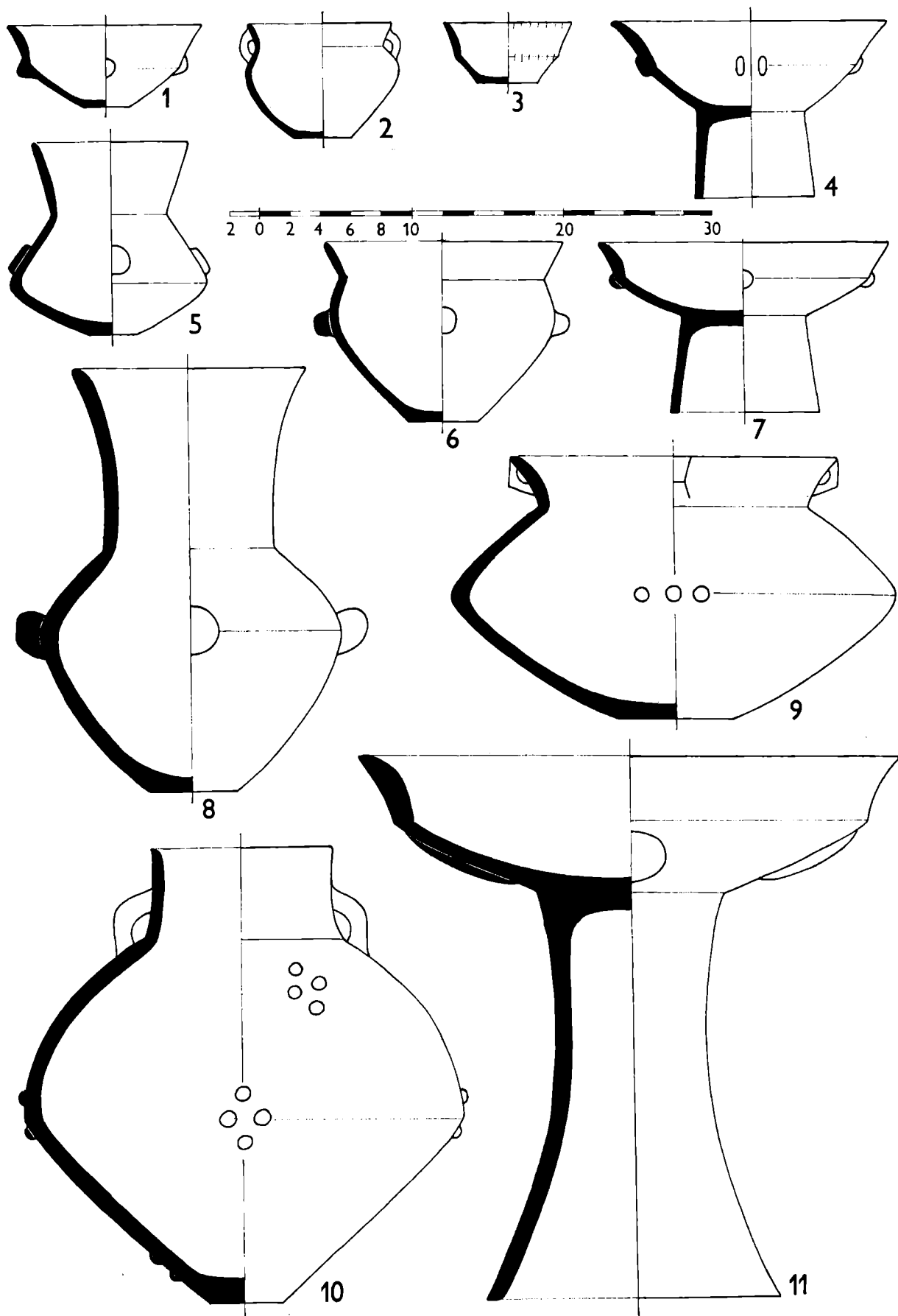


Tab. 26. 1, 4, 11, 12 — Střelice (okr. Znojmo); 2, 3, 7 — Jaroměřice n. R.; 5 — Popůvky; 6 — Střelice (okr. Brno-venkov); 8, 9, 14—18 — Těšetice-Kyjovice; 10 — Vážany; 13 — Postoupky-Hradisko; 19 — Křepice; 20 — Výčapy-Štěpánovice.

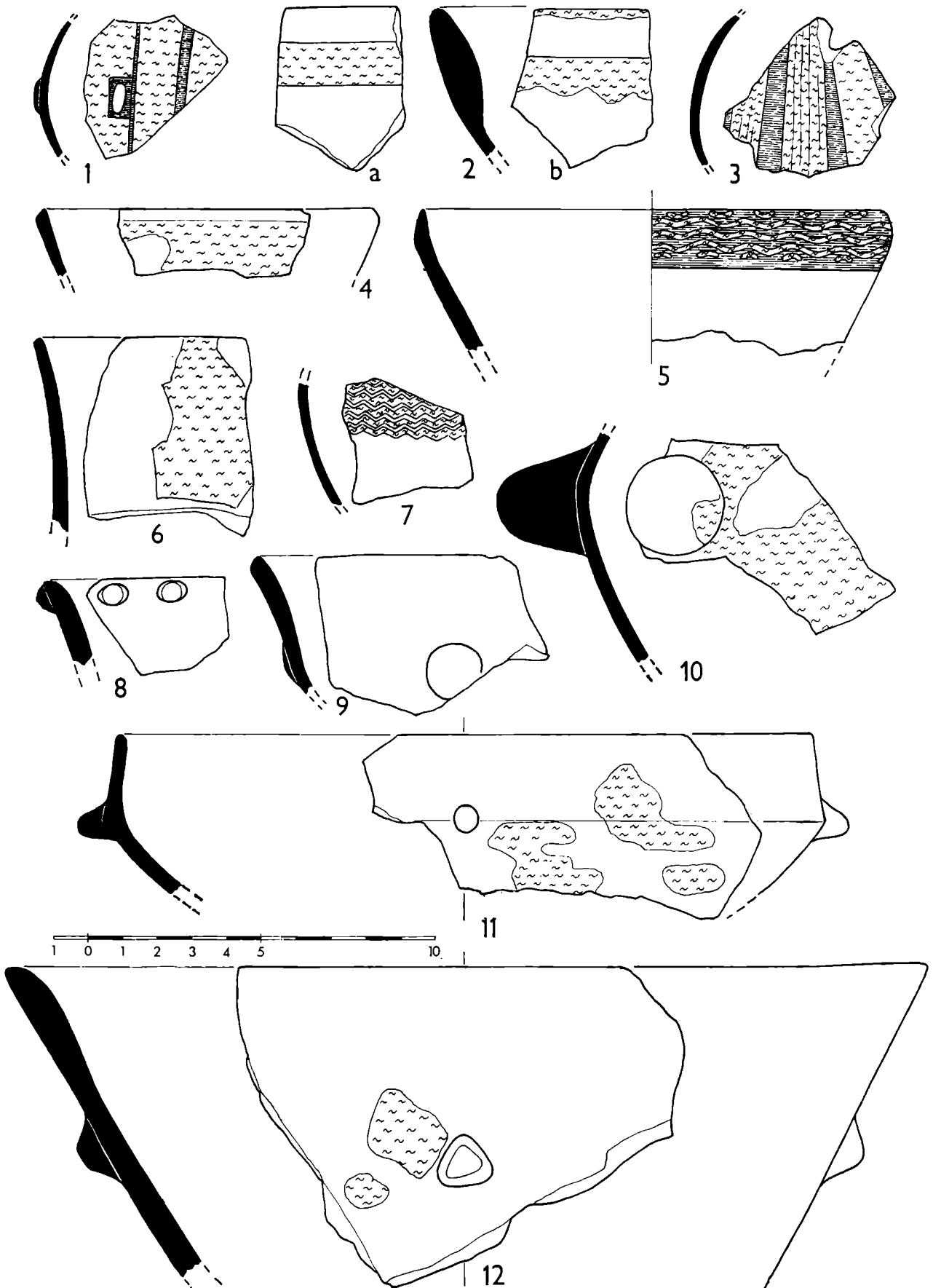


Tab. 27. 1—9, 12, 14, 17 — Džbánice, hromadný hrob; 13, 15, — Klobouky, hrob; 18, 20 — Křenovice; 10, 16, 19 — Těšetice-Kyjovice, hrob 3; 11 — Zbýšov.

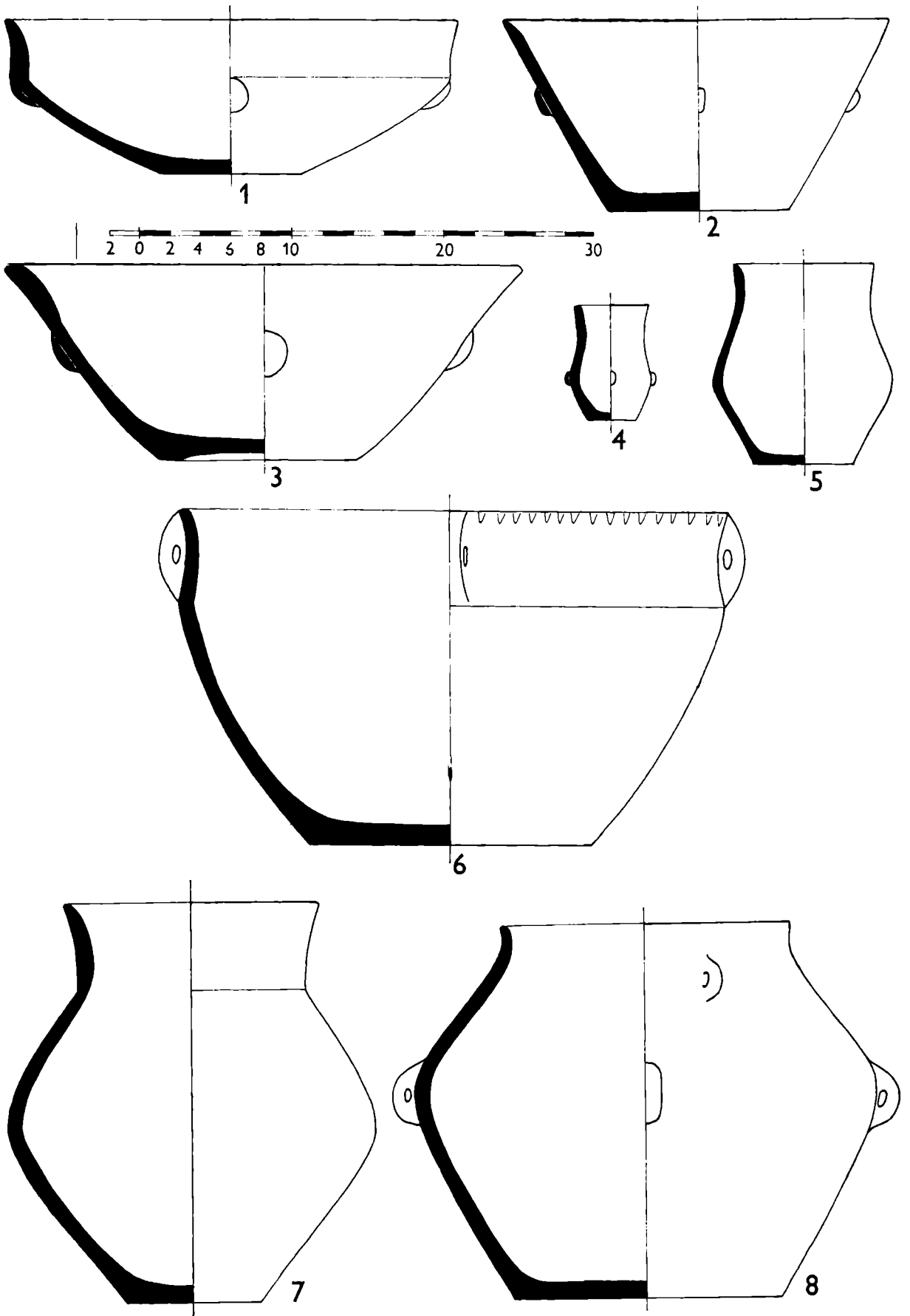




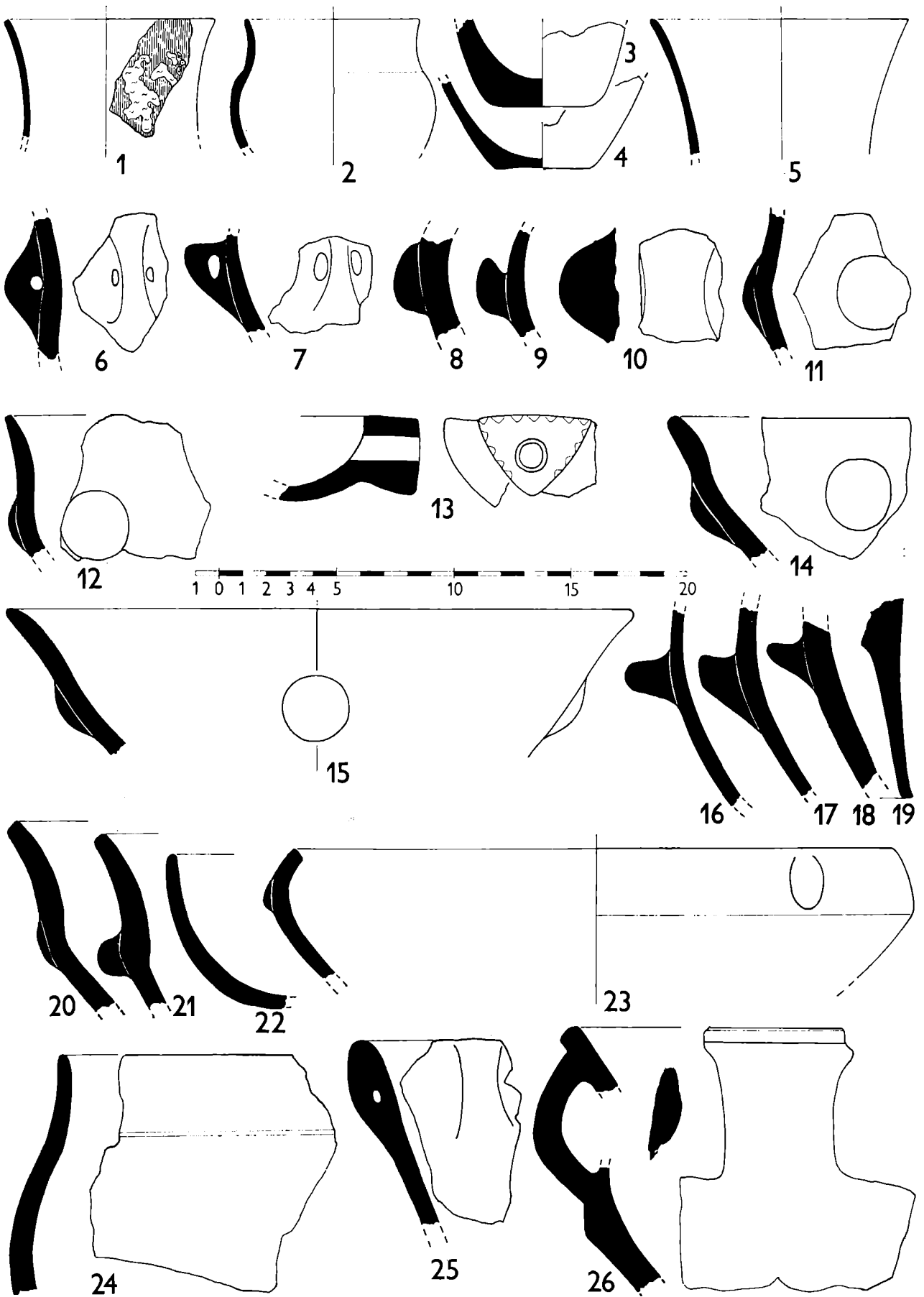
Tab. 28. 1—4, 6 — Výčapy-Štěpánovice; 5, 7—11 — Hluboké Mašůvky.



Tab. 29. 1—7 — Džbánice; 8—9, 11, 12 — Dolní Věstonice; 10 — Výčapy-Štěpánovice.

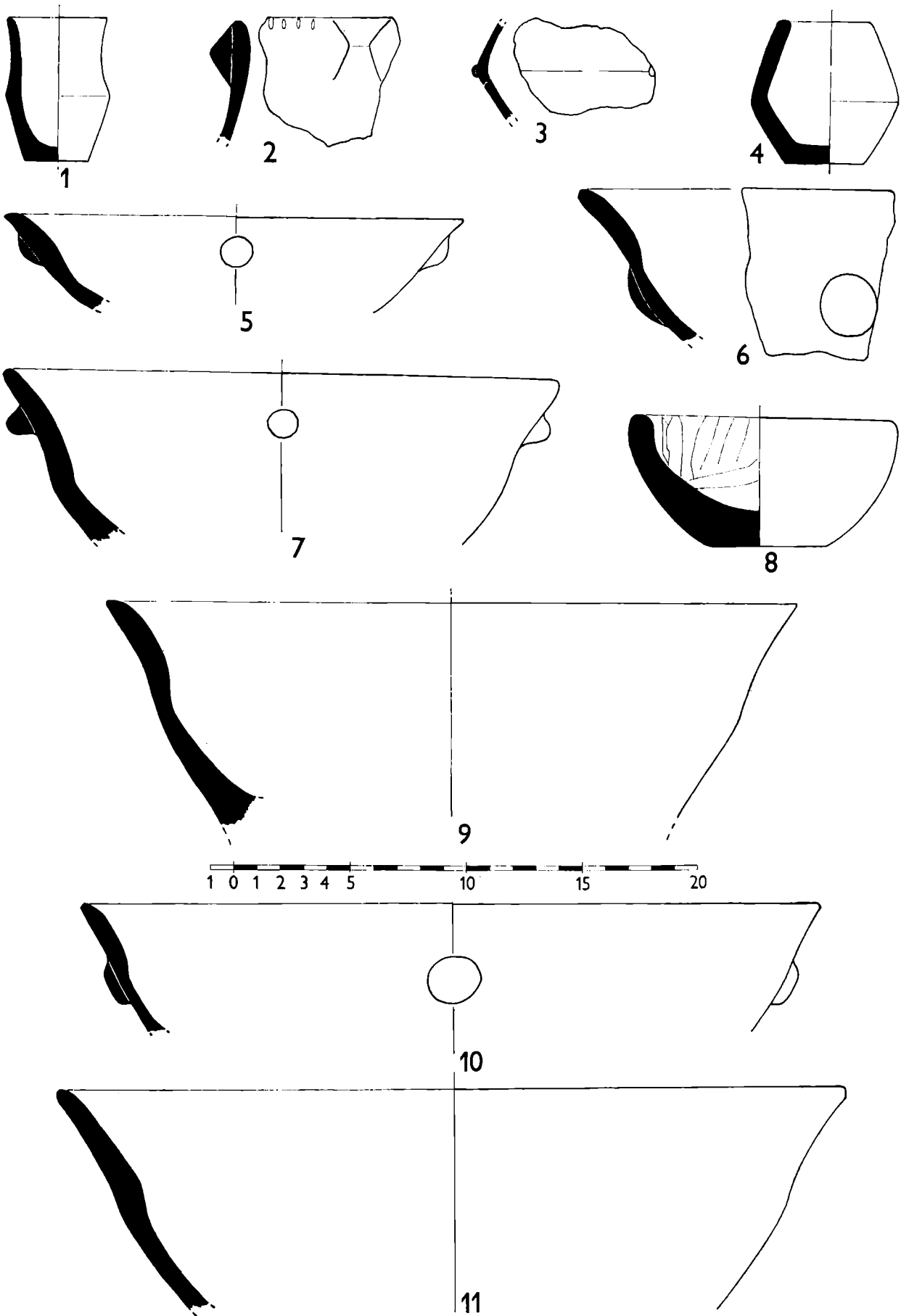


Tab. 30. 1—8 — Kramolin.




Tab. 31. 1—26 — Kramolín, objekt 17.

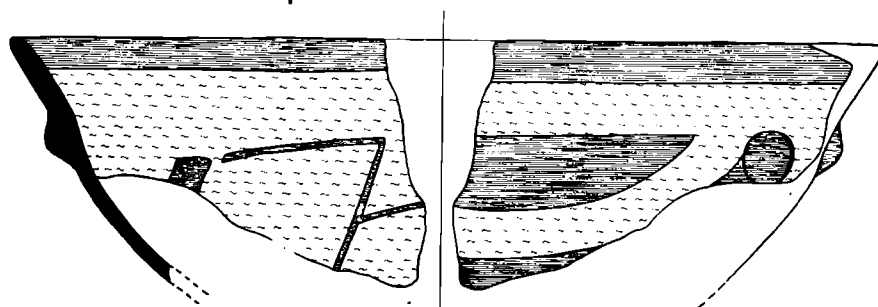




Tab. 32. 1—11 — Kramolín, objekt 63.



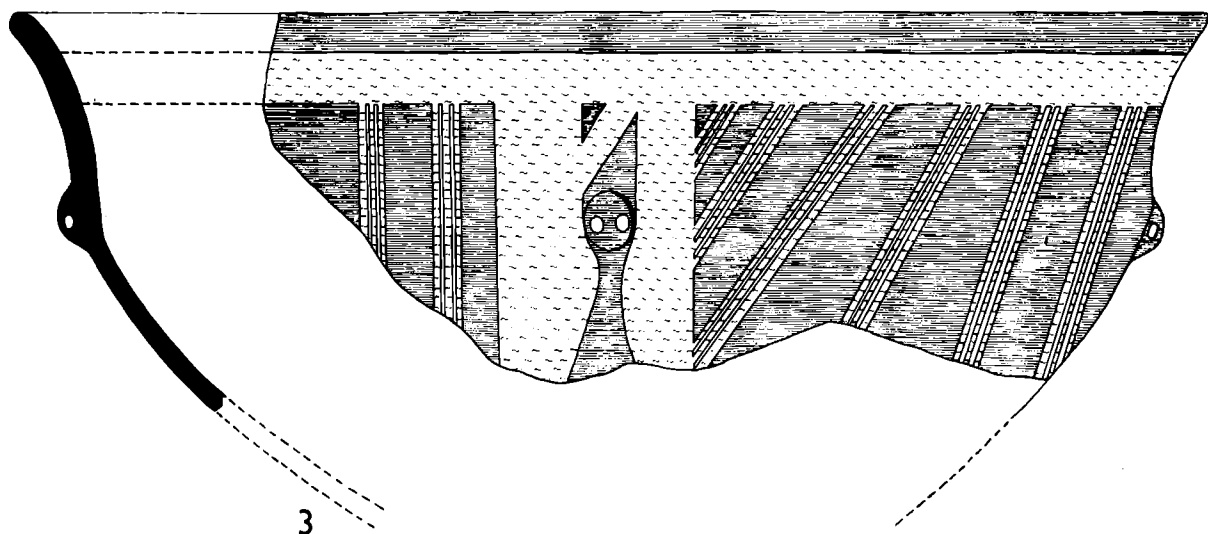
1



2

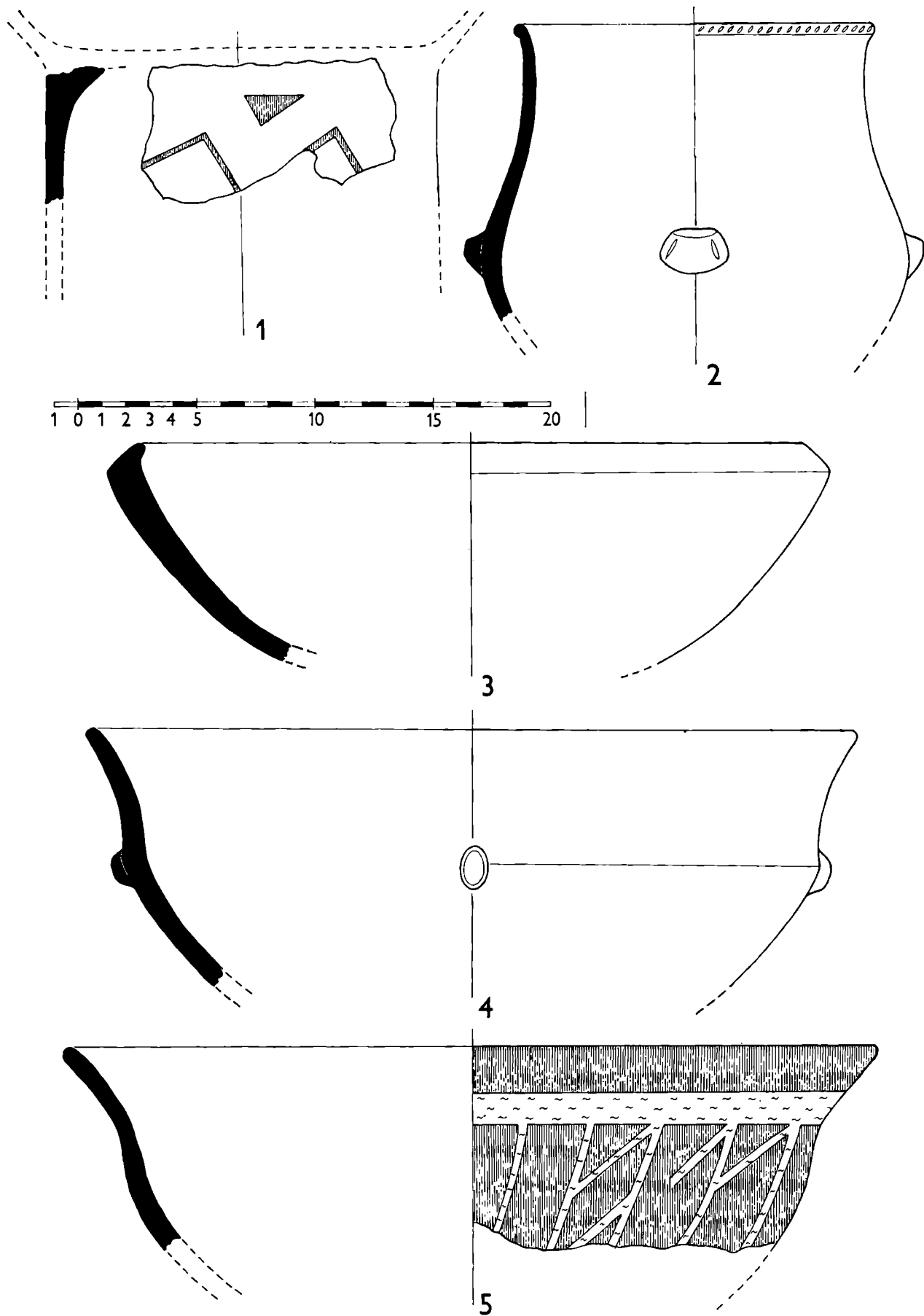
a

b

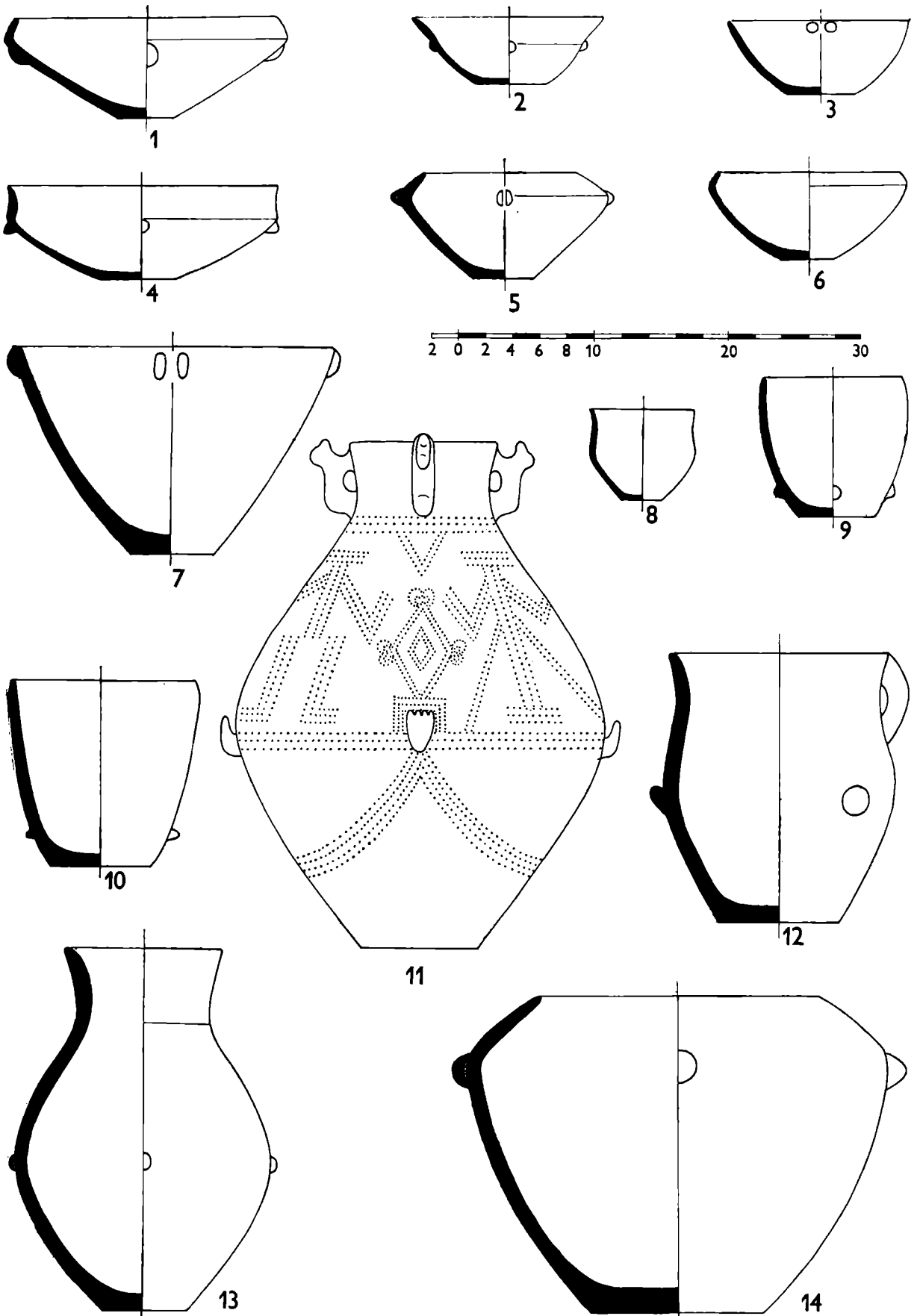


3

Tab. 33. 1, 2 — Střelice (okr. Znojmo); 3 — Vážany-Holubice.

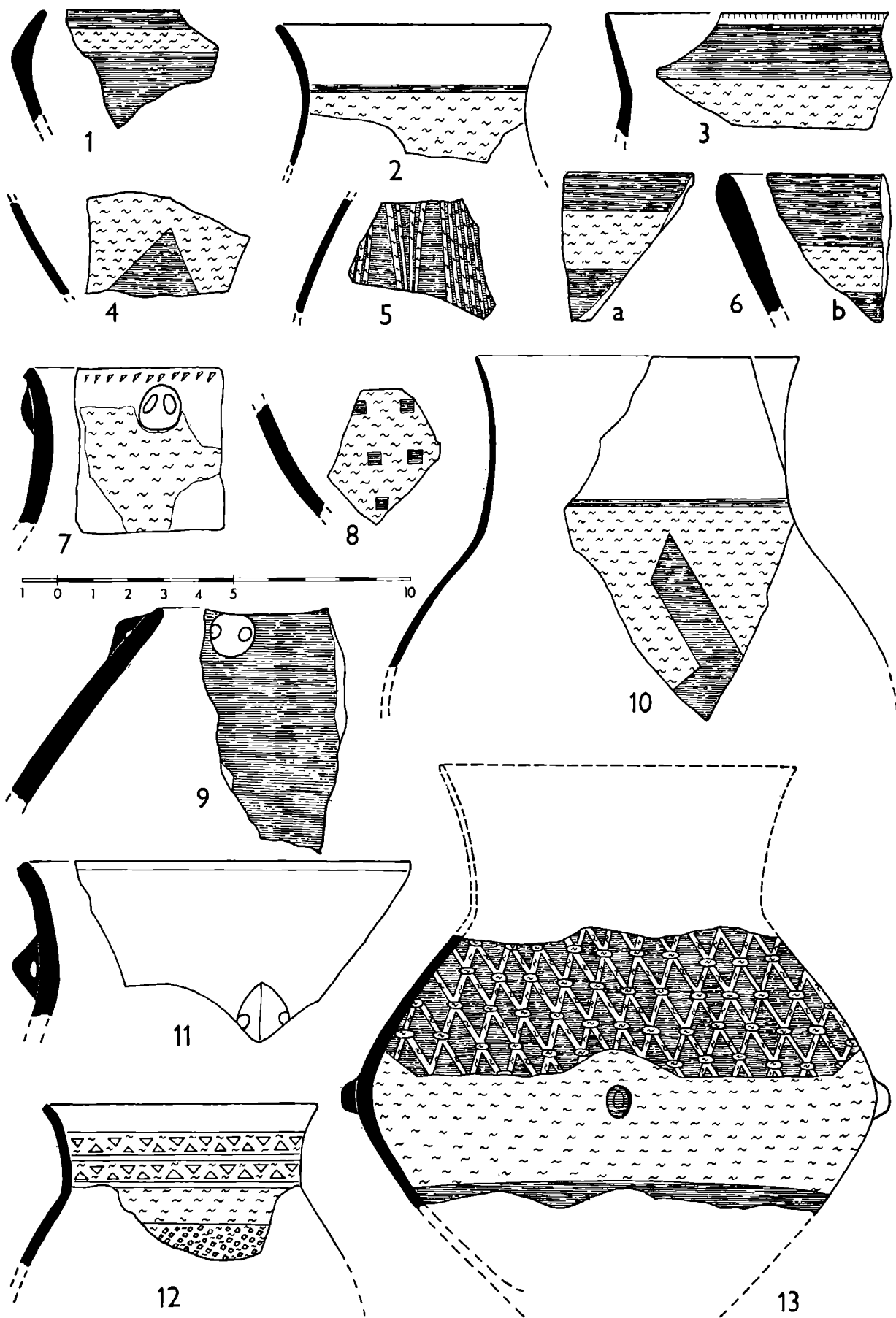


Tab. 34. 1—5 — Štílece (okr. Znojmo).

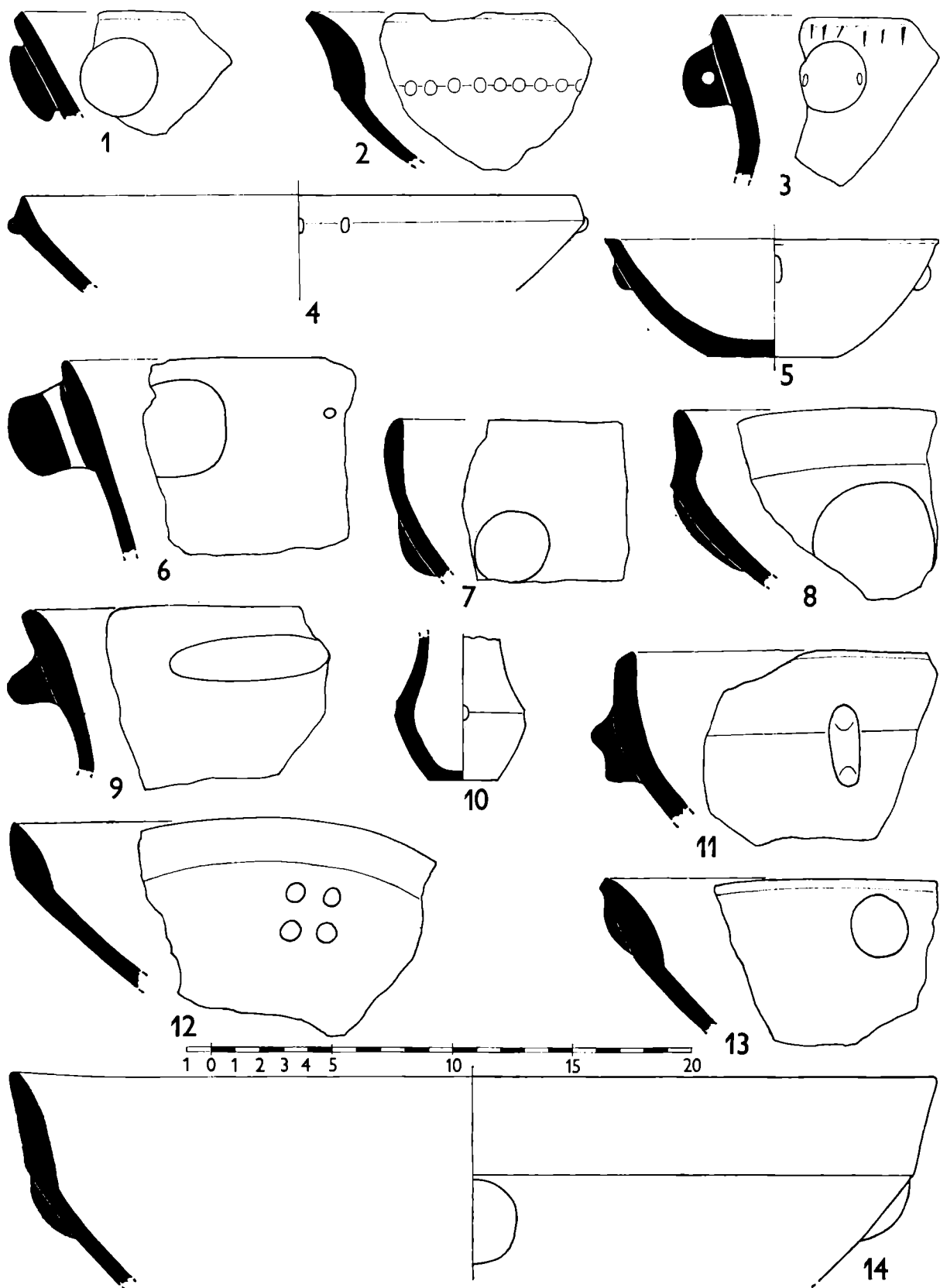


Tab. 35. 1—14. — Střelice (okr. Znojmo).

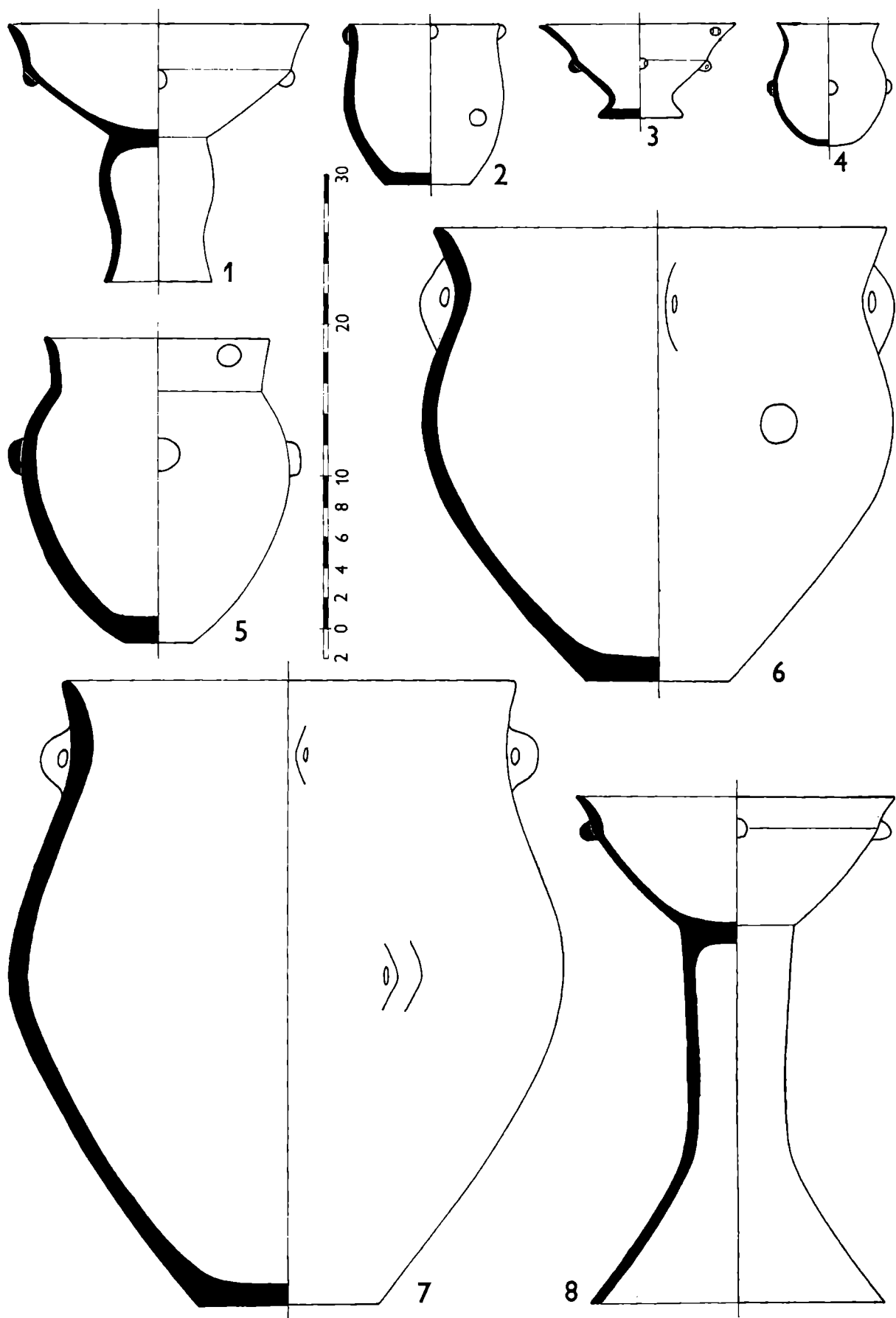




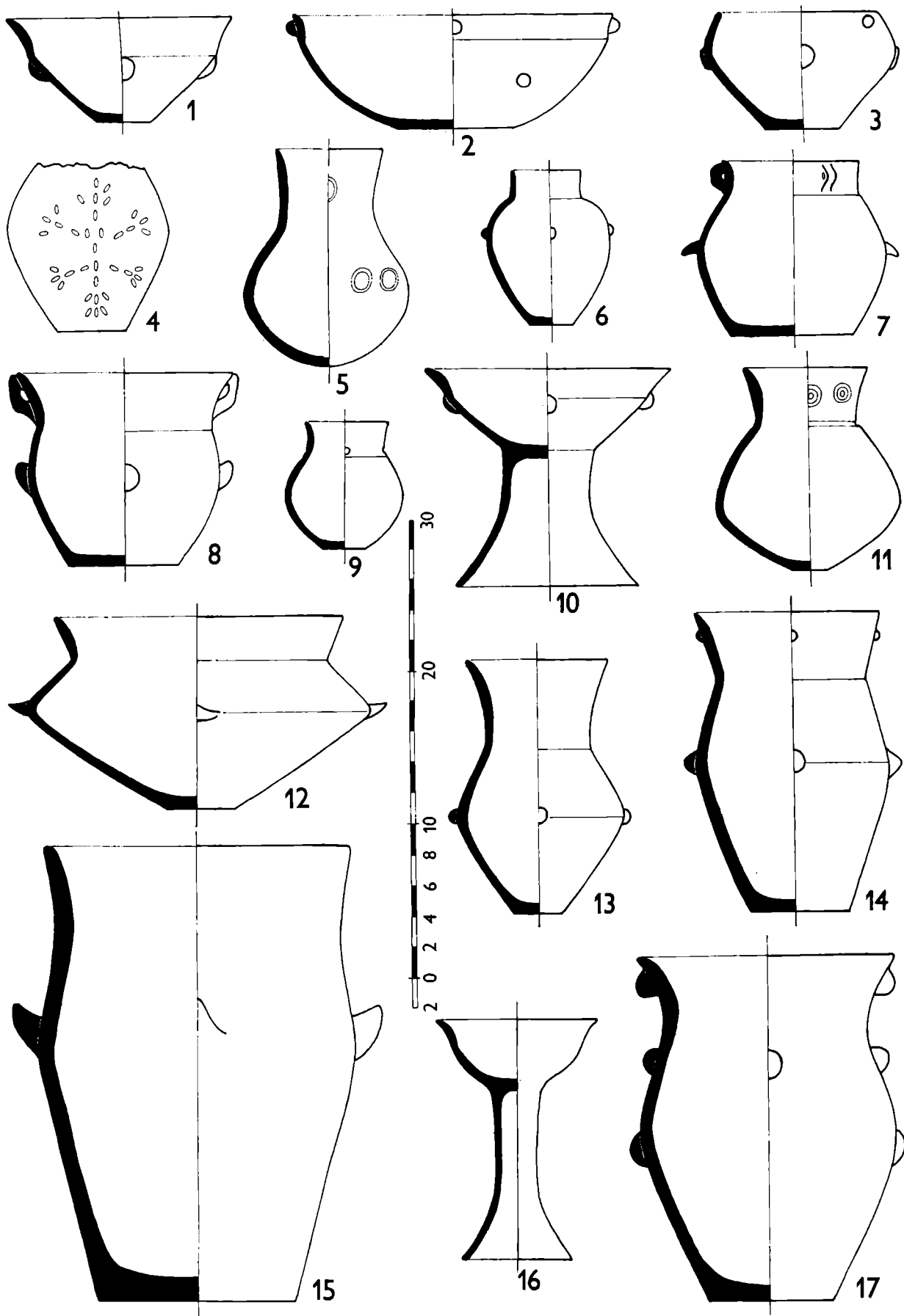
Tab. 36. 1—13 — Střelice (okr. Znojmo).



Tab. 37. 1—14 — Výčapy-Štěpánovice.

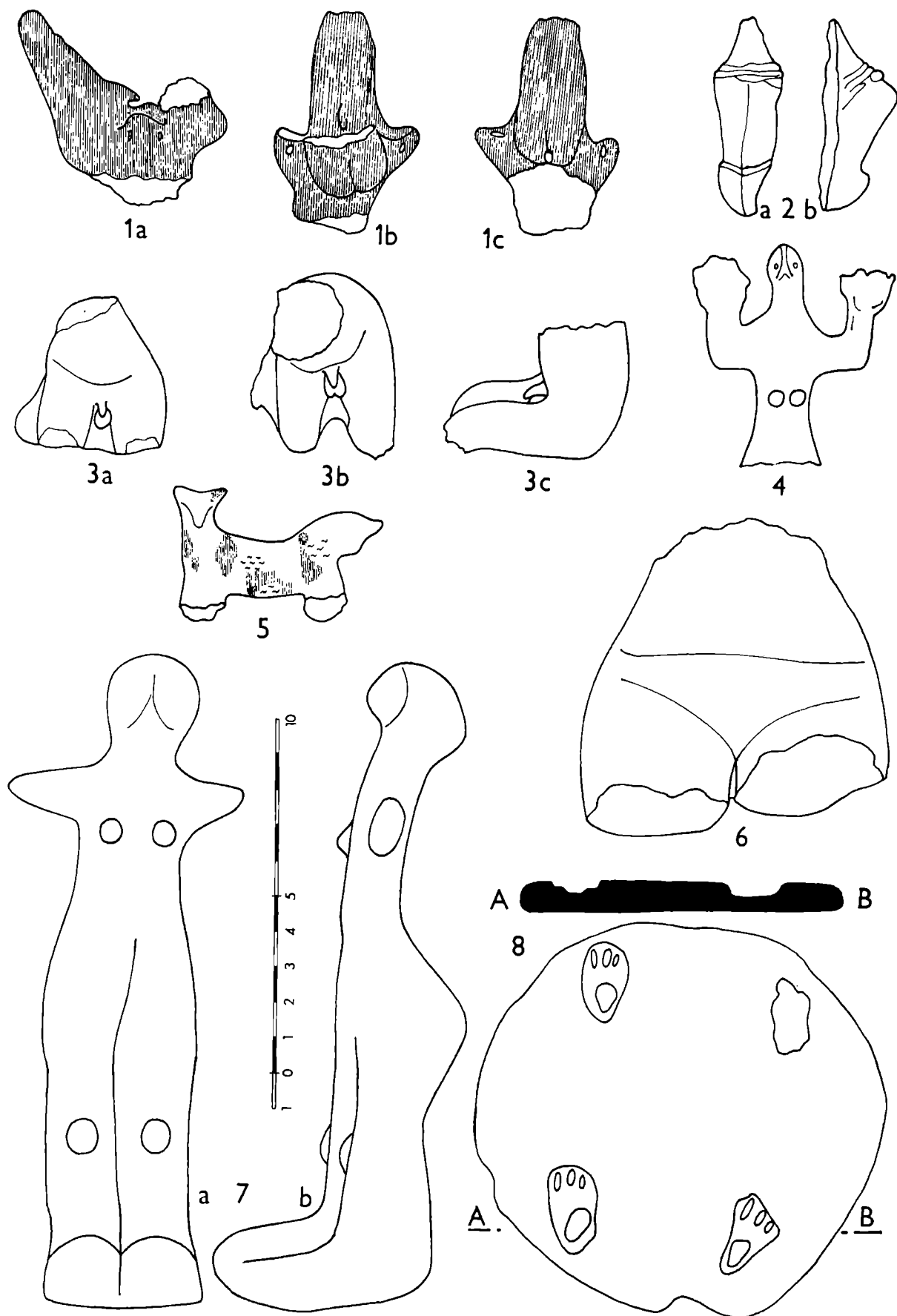


Tab. 38. 1 — Luleč; 2—4 — Kostelec n. H.; 5 — Dolní Sukolom; 6, 7 — Újezd-Rybníček; 8 — Držovice.



Tab. 39. 1 — Ctidružice; 2 — Myslejovice; 3, 6 — Telnice; 4 — Těšetice; 5 — Uničov; 7 — Chořelice; 8 — Brno-Obřany; 9 — Horní Dunajovice; 10 — Nová Ves; 11 — Újezd-Rybníček; 12 — Brno-Maloměřice; 13, 14 — Brno-Královo Pole, hrob; 15 — Pavlice; 16 — Dolní Sukolom; 17 — Nezamyslice.





Tab. 40. 1, 3, 6 — Kramolín; 2, 8 — Troubelice; 4 — Vyčapy-Štěpánovice; 5 — Kostelec n. H.; 7 — Hluboké Mašůvky.